

# FLOOD INSURANCE STUDY

## FEDERAL EMERGENCY MANAGEMENT AGENCY

VOLUME 4 OF 5



### LOS ANGELES COUNTY, CALIFORNIA AND INCORPORATED AREAS

COMMUNITY NAME	NUMBER	COMMUNITY NAME	NUMBER
CITY OF AGOURA HILLS	065072	CITY OF COMMERCE	060110
CITY OF ALHAMBRA*	060095	CITY OF COMPTON	060111
CITY OF ARCADIA*	065014	CITY OF COVINA*	065024
CITY OF ARTESIA*	060097	CITY OF CUDAHY	060657
CITY OF AVALON	060098	CITY OF CULVER CITY	060114
CITY OF AZUSA	065015	CITY OF DIAMOND BAR	060741
CITY OF BALDWIN PARK*	060100	CITY OF DOWNEY	060645
CITY OF BELL*	060101	CITY OF DUARTE*	065026
CITY OF BELL GARDENS	060656	CITY OF EL MONTE*	060658
CITY OF BELLFLOWER	060102	CITY OF EL SEGUNDO	060118
CITY OF BEVERLY HILLS*	060655	CITY OF GARDENA	060119
CITY OF BRADBURY*	065017	CITY OF GLENDALE*	065030
CITY OF BURBANK	065018	CITY OF GLENORA	065031
CITY OF CALABASAS	060749	CITY OF HAWAIIAN GARDENS*	065032
CITY OF CARSON	060107	CITY OF HAWTHORNE*	060123
CITY OF CERRITOS	060108	CITY OF HERMOSA BEACH	060124
CITY OF CLAREMONT*	060109	CITY OF HIDDEN HILLS	060125

\*No Special Flood Hazard Areas Identified

**REVISED: April 4, 2018**

FLOOD INSURANCE STUDY NUMBER

**06037CV004C**

Version Number 2.3.3.2



**FEMA**

COMMUNITY NAME	NUMBER	COMMUNITY NAME	NUMBER
CITY OF HUNTINGTON PARK*	060126	CITY OF POMONA*	060149
CITY OF INDUSTRY*	065035	CITY OF RACHO PALOS VERDES	060464
CITY OF INGLEWOOD*	065036	CITY OF REDONDO BEACH	060150
CITY OF IRWINDALE*	060129	CITY OF ROLLING HILLS*	060151
CITY OF LA CANADA FLINTRIDGE*	060669	CITY OF ROLLING HILLS ESTATES*	065054
CITY OF LA HABRA HEIGHTS*	060701	CITY OF ROSEMEAD*	060153
CITY OF LA MIRADA	060131	CITY OF SAN DIMAS	060154
CITY OF LA PUENTE*	065039	CITY OF SAN FERNANDO*	060628
CITY OF LA VERNE	060133	CITY OF SAN GABRIEL*	065055
CITY OF LAKEWOOD	060130	CITY OF SAN MARINO*	065057
CITY OF LANCASTER	060672	CITY OF SANTA CLARITA	060729
CITY OF LAWDALE*	060134	CITY OF SANTA FE SPRINGS	060158
CITY OF LOMITA*	060135	CITY OF SANTA MONICA	060159
CITY OF LONG BEACH	060136	CITY OF SIERRA MADRE*	065059
CITY OF LOS ANGELES	060137	CITY OF SIGNAL HILL*	060161
CITY OF LYNWOOD	060635	CITY OF SOUTH EL MONTE*	060162
CITY OF MALIBU	060745	CITY OF SOUTH GATE	060163
CITY OF MANHATTAN BEACH	060138	CITY OF SOUTH PASADENA*	065061
CITY OF MAYWOOD*	060651	CITY OF TEMPLE CITY*	060653
CITY OF MONROVIA*	065046	CITY OF TORRANCE	060165
CITY OF MONTEBELLO	060141	CITY OF VERNON*	060166
CITY OF MONTEREY PARK*	065047	CITY OF WALNUT*	065069
CITY OF NORWALK	060652	CITY OF WEST COVINA	060666
CITY OF PALMDALE	060144	CITY OF WEST HOLLYWOOD	060720
CITY OF PALOS VERDES ESTATES	060145	CITY OF WESTLAKE VILLAGE	060744
CITY OF PARAMOUNT	065049	CITY OF WHITTIER	060169
CITY OF PASADENA*	065050	LOS ANGELES COUNTY UNINCORPORATED AREAS	065043
CITY OF PICO RIVERA	060148		

\*No Special Flood Hazard Areas Identified

**REVISED: April 4, 2018**

FLOOD INSURANCE STUDY NUMBER

**06037CV004C**

Version Number 2.3.3.2



**FEMA**

# TABLE OF CONTENTS

## Volume 1

	<u>Page</u>
<b>SECTION 1.0 – INTRODUCTION</b>	<b>1</b>
1.1 The National Flood Insurance Program	1
1.2 Purpose of this Flood Insurance Study Report	2
1.3 Jurisdictions Included in the Flood Insurance Study Project	2
1.4 Considerations for using this Flood Insurance Study Report	18
<b>SECTION 2.0 – FLOODPLAIN MANAGEMENT APPLICATIONS</b>	<b>29</b>
2.1 Floodplain Boundaries	29
2.2 Floodways	30
2.3 Base Flood Elevations	71
2.4 Non-Encroachment Zones	71
2.5 Coastal Flood Hazard Areas	72
2.5.1 Water Elevations and the Effects of Waves	72
2.5.2 Floodplain Boundaries and BFEs for Coastal Areas	73
2.5.3 Coastal High Hazard Areas	74
2.5.4 Limit of Moderate Wave Action	75
<b>SECTION 3.0 – INSURANCE APPLICATIONS</b>	<b>76</b>
3.1 National Flood Insurance Program Insurance Zones	76
3.2 Coastal Barrier Resources System	79
<b>SECTION 4.0 – AREA STUDIED</b>	<b>80</b>
4.1 Basin Description	80
4.2 Principal Flood Problems	81
4.3 Non-Levee Flood Protection Measures	84
4.4 Levees	85

### Figures

	<u>Page</u>
Figure 1: FIRM Panel Index	20
Figure 2: FIRM Notes to Users	23
Figure 3: Map Legend for FIRM	26
Figure 4: Floodway Schematic	31
Figure 5: Wave Runup Transect Schematic	73
Figure 6: Coastal Transect Schematic	75

### Tables

	<u>Page</u>
Table 1: Listing of NFIP Jurisdictions	2
Table 2: Flooding Sources Included in this FIS Report	32
Table 3: Flood Zone Designations by Community	77
Table 4: Coastal Barrier Resources System Information	80
Table 5: Basin Characteristics	80
Table 6: Principal Flood Problems	81

## Volume 1 (continued)

### Tables

	<u>Page</u>
Table 7: Historic Flooding Elevations	84
Table 8 : Non-Levee Flood Protection Measures	85
Table 9 : Levees	87

## Volume 2

	<u>Page</u>
<b>SECTION 5.0 – ENGINEERING METHODS</b>	<b>89</b>
5.1 Hydrologic Analyses	89
5.2 Hydraulic Analyses	126
5.3 Coastal Analyses	167
5.3.1 Total Stillwater Elevations	167
5.3.2 Waves	168
5.3.3 Coastal Erosion	172
5.3.4 Wave Hazard Analyses	172
5.4 Alluvial Fan Analyses	174

### Figures

	<u>Page</u>
Figure 7: Frequency Discharge-Drainage Area Curves	121
Figure 8: 1% Annual Chance Total Stillwater Elevations for Coastal Areas	168
Figure 9: Transect Location Map	173

### Tables

	<u>Page</u>
Table 10: Summary of Discharges	90
Table 11: Summary of Non-Coastal Stillwater Elevations	122
Table 12: Stream Gage Information used to Determine Discharges	125
Table 13: Summary of Hydrologic and Hydraulic Analyses	128
Table 14: Roughness Coefficients	164
Table 15: Summary of Coastal Analyses	167
Table 16: Tide Gage Analysis Specifics	168
Table 17: Coastal Transect Parameters	173
Table 18: Summary of Alluvial Fan Analyses	174
Table 19: Results of Alluvial Fan Analyses	174

## Volume 3

	<u>Page</u>
<b>SECTION 6.0 – MAPPING METHODS</b>	<b>175</b>
6.1 Vertical and Horizontal Control	175
6.2 Base Map	177
6.3 Floodplain and Floodway Delineation	178
6.4 Coastal Flood Hazard Mapping	187
6.5 FIRM Revisions	188

### Volume 3 (continued)

	<u>Page</u>
6.5.1 Letters of Map Amendment	188
6.5.2 Letters of Map Revision Based on Fill	188
6.5.3 Letters of Map Revision	189
6.5.4 Physical Map Revisions	189
6.5.5 Contracted Restudies	190
6.5.6 Community Map History	190
<b>SECTION 7.0 – CONTRACTED STUDIES AND COMMUNITY COORDINATION</b>	<b>195</b>
7.1 Contracted Studies	195
7.2 Community Meetings	211
<b>SECTION 8.0 – ADDITIONAL INFORMATION</b>	<b>219</b>
<b>SECTION 9.0 – BIBLIOGRAPHY AND REFERENCES</b>	<b>222</b>

#### Tables

	<u>Page</u>
Table 20: Countywide Vertical Datum Conversion	175
Table 21: Stream-Based Vertical Datum Conversion	176
Table 22: Base Map Sources	178
Table 23: Summary of Topographic Elevation Data used in Mapping	179
Table 24: Floodway Data	181
Table 25: Flood Hazard and Non-Encroachment Data for Selected Streams	187
Table 26: Summary of Coastal Transect Mapping Considerations	188
Table 27: Incorporated Letters of Map Change	189
Table 28: Community Map History	191
Table 29: Summary of Contracted Studies Included in this FIS Report	195
Table 30: Community Meetings	212
Table 31: Map Repositories	219
Table 32: Additional Information	222
Table 33: Bibliography and References	223

### Volume 4

#### Exhibits

<u>Flood Profiles</u>	<u>Panel</u>
Amargosa Creek	01-03 P
Anaverde Creek	04-06 P
Avalon Canyon	07-10 P
Big Rock Wash	11-12 P
Cheseboro Creek	13-15 P
Cold Creek	16-21 P
Dark Canyon	22-23 P

Dry Canyon	24-33 P
Escondido Canyon	34-39 P
Flow Along Empire Avenue	40 P
Flowline No. 1	41 P
Garapito Creek	42-44 P
Hacienda Creek	45 P
Kagel Canyon	46-57 P
Lake Street Overflow	58 P
La Mirada Creek	59-62 P
Las Flores Canyon	63-66 P
Las Virgenes Creek	67-76 P
Intentionally Left Out	77 P
Liberty Canyon	78-79 P
Lindero Canyon above Confluence with Medea Creek	80-81 P
Lindero Canyon above Lake Lindero	82-87 P
Lindero Canyon spillway at Lindero	88 P
Little Rock Wash—Profile A	89-92 P
Little Rock Wash—Profile B	93 P
Little Rock Wash—Profile C	94 P
Lobo Canyon	95-98 P
Lockheed Drain Channel	99-102 P
Lopez Canyon Channel	103-104 P
Los Angeles River Left Overbank Path 2	105-108 P
Los Angeles River Right Overbank Path 1	109-111 P
Los Angeles River Right Overbank Path 2	112 P

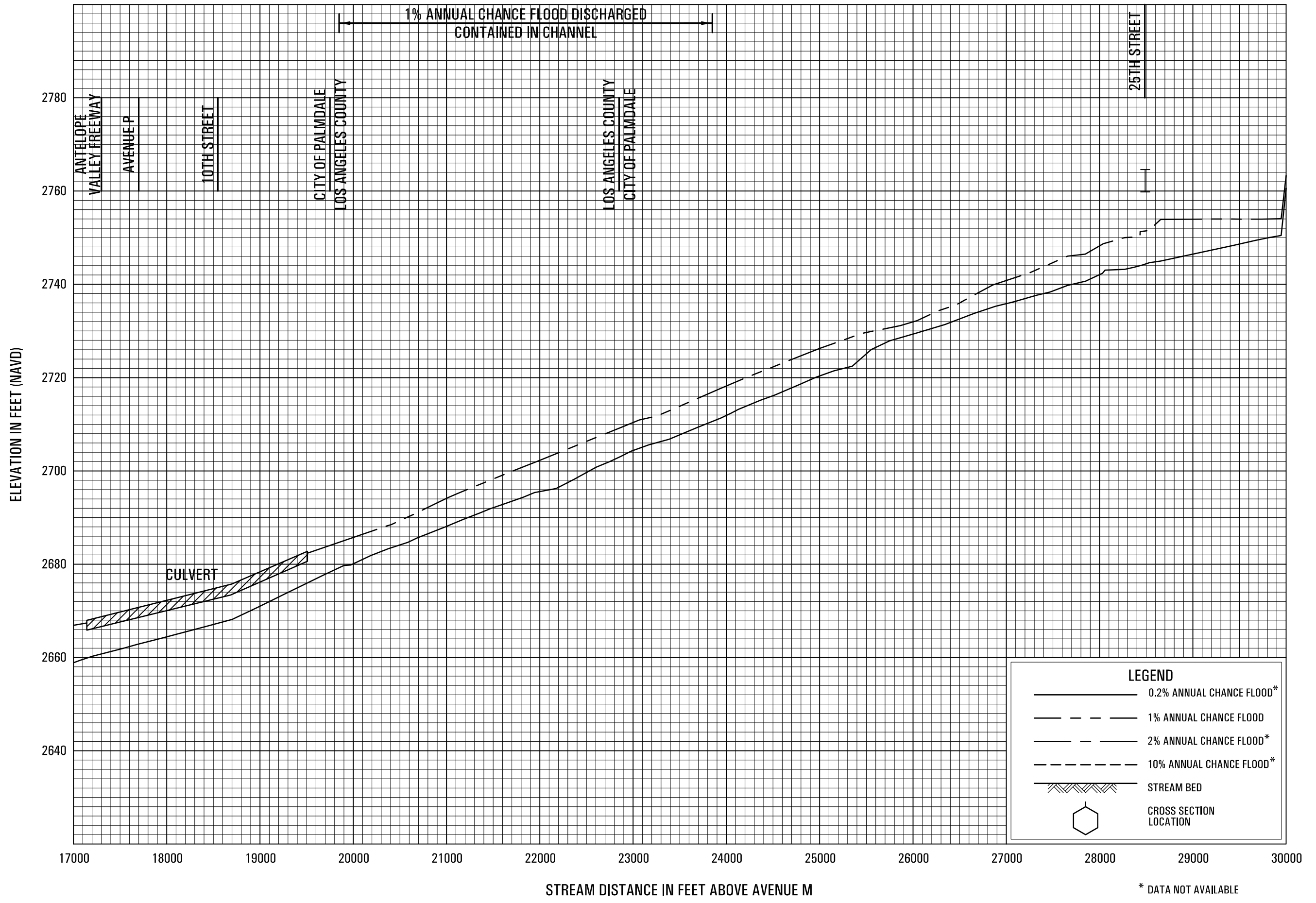
**Volume 5**  
Exhibits

<u>Flood Profiles</u>	<u>Panel</u>
Malibu Creek	113-115 P
Medea Creek	116-127 P
Medea Creek (above Ventura Freeway)	128-129 P
Mill Creek	130-134 P
North Overflow (A)	135 P
North Overflow (B)	136 P
Old Topanga Canyon	137-142 P
Overflow Area of Lockheed Drain Channel	143 P
Overflow Area of Lockheed Storm Drain	144 P
Palo Comando Creek	145-150 P
Ramirez Canyon	151-156 P
Rio Hondo Left Overbank Path 3	157 P
Rio Hondo Left Overbank Path 5	158-159 P

Rio Hondo Left Overbank Path 6	160 P
Rustic Canyon	161-164 P
Sand Canyon Creek	165 P
Santa Maria Canyon	166 P
Stokes Canyon	167-170 P
Topanga Canyon	171-195 P
Trancas Creek	196 P
Triunfo Creek	197-201 P
Unnamed Canyon (Serra Retreat Area)	202-203 P
Upper Los Angeles River Left Overbank	204 P
Weldon Canyon	205-206 P
Zuma Canyon	207-214 P
Unnamed Stream Main Reach	215-220 P
Unnamed Stream Tributary 1	221-222 P
Unnamed Stream Tributary 2	223-225 P

**Published Separately**

Flood Insurance Rate Map (FIRM)



**FLOOD PROFILES**

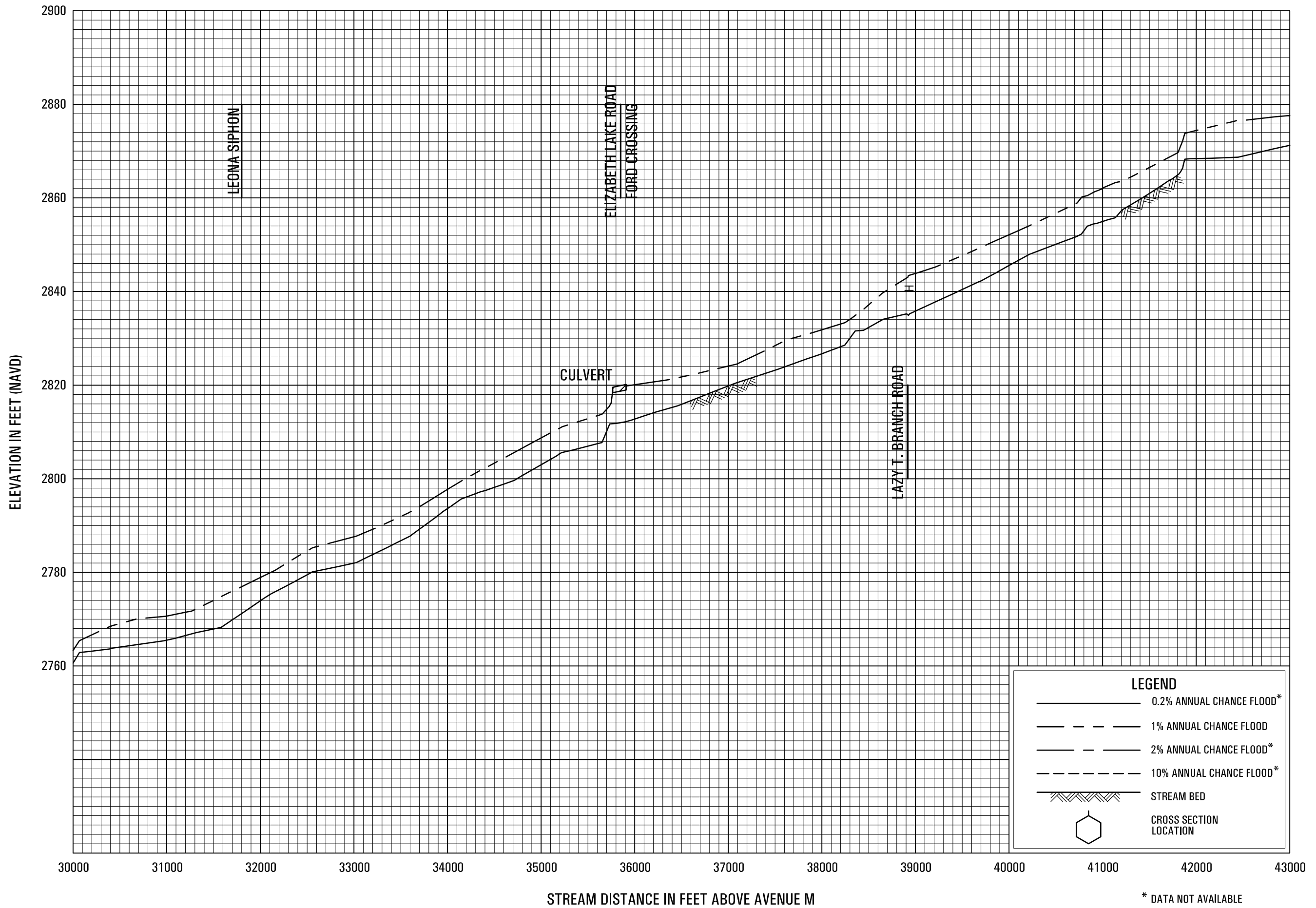
**AMARGOSA CREEK**

**FEDERAL EMERGENCY MANAGEMENT AGENCY**

**LOS ANGELES COUNTY, CA**

**AND INCORPORATED AREAS**





**FLOOD PROFILES**

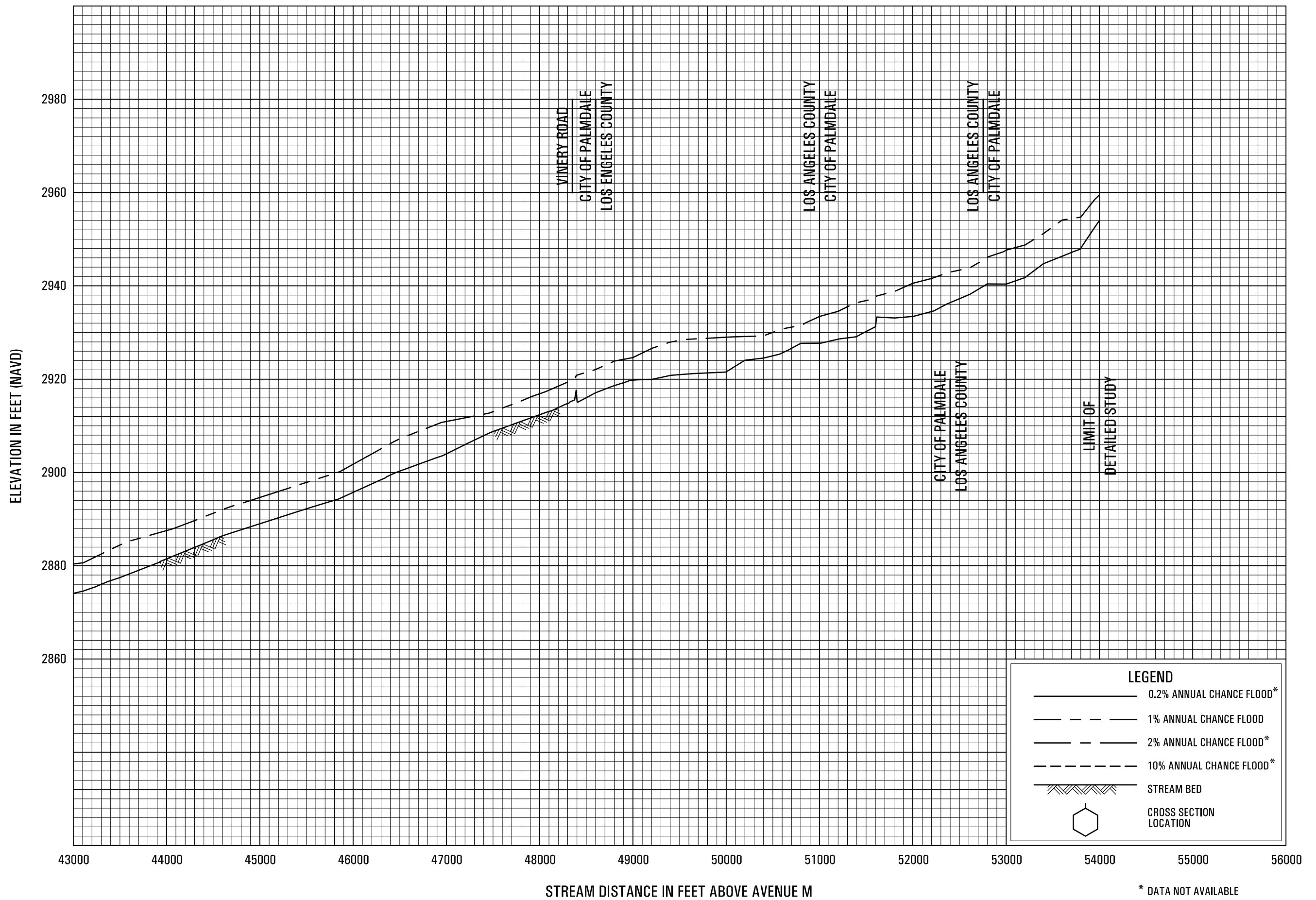
**AMARGOSA CREEK**

**FEDERAL EMERGENCY MANAGEMENT AGENCY**

**LOS ANGELES COUNTY, CA**

**AND INCORPORATED AREAS**

\* DATA NOT AVAILABLE



**LEGEND**

- 0.2% ANNUAL CHANCE FLOOD\*
- - - 1% ANNUAL CHANCE FLOOD
- · - 2% ANNUAL CHANCE FLOOD\*
- - - - 10% ANNUAL CHANCE FLOOD\*
- ▨ STREAM BED
- ⬡ CROSS SECTION LOCATION

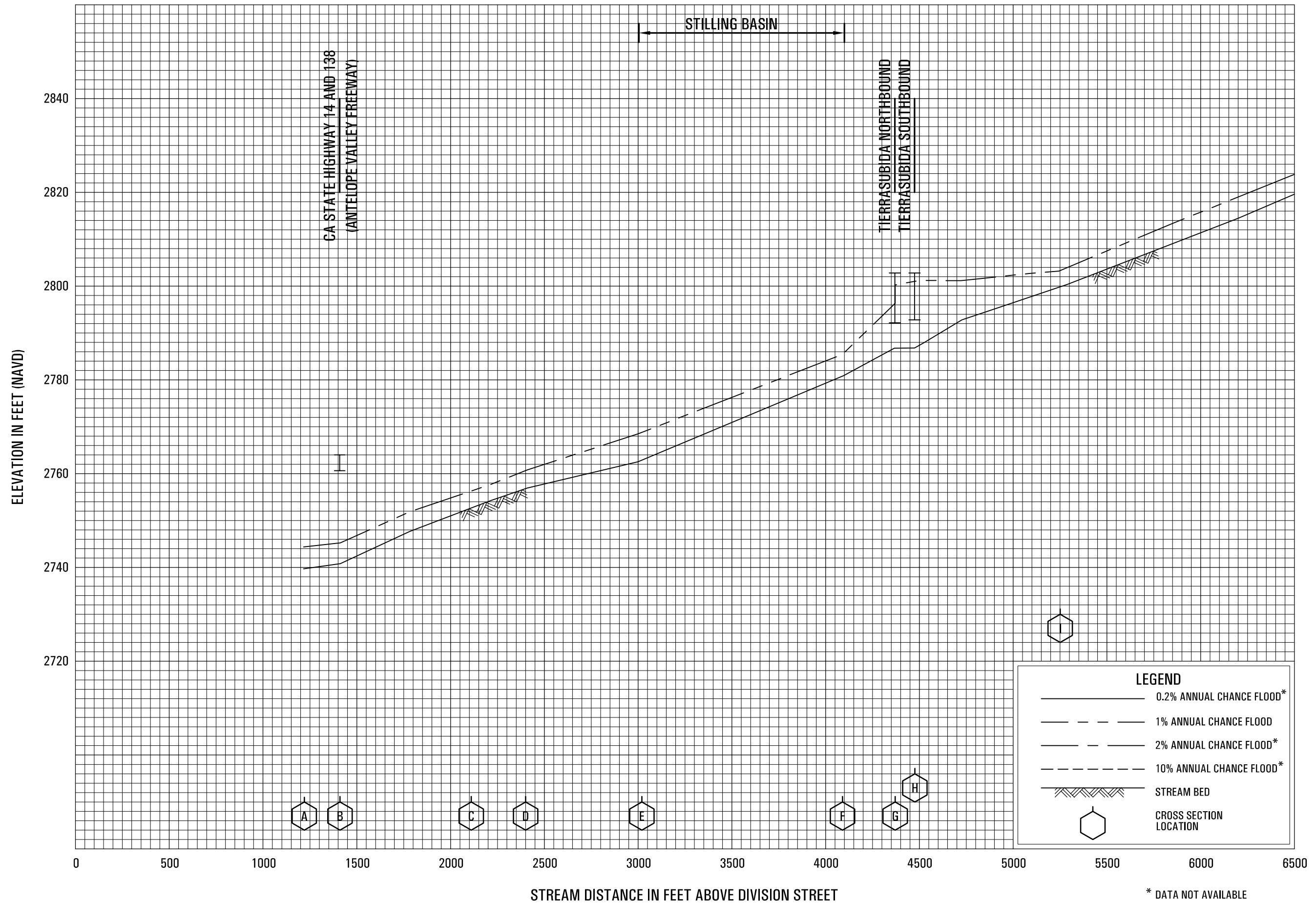
\* DATA NOT AVAILABLE

**FLOOD PROFILES**

**AMARGOSA CREEK**

**FEDERAL EMERGENCY MANAGEMENT AGENCY**

**LOS ANGELES COUNTY, CA**  
AND INCORPORATED AREAS



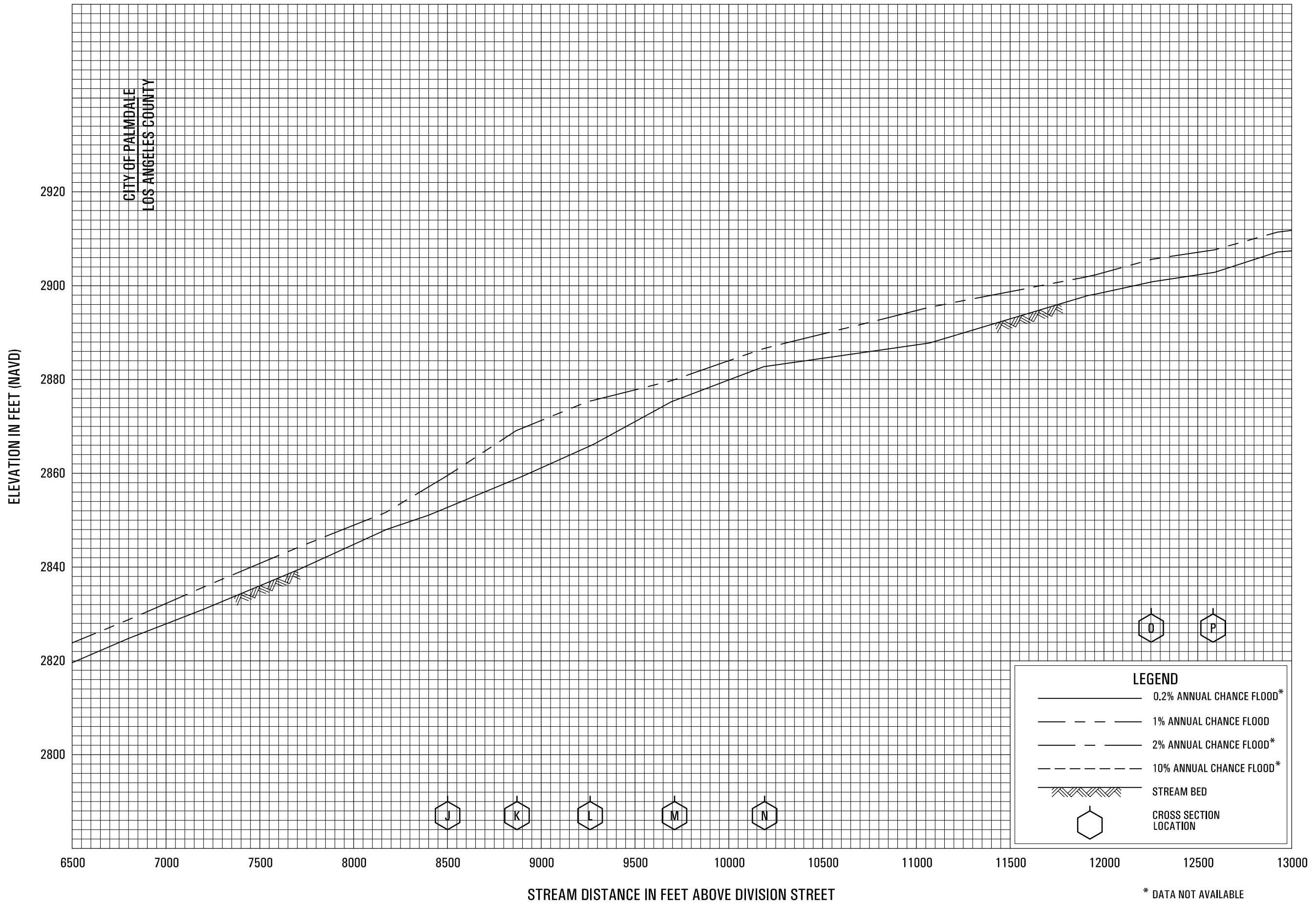
**FLOOD PROFILES**

**ANAVERDE CREEK**

**FEDERAL EMERGENCY MANAGEMENT AGENCY  
LOS ANGELES COUNTY, CA**

AND INCORPORATED AREAS

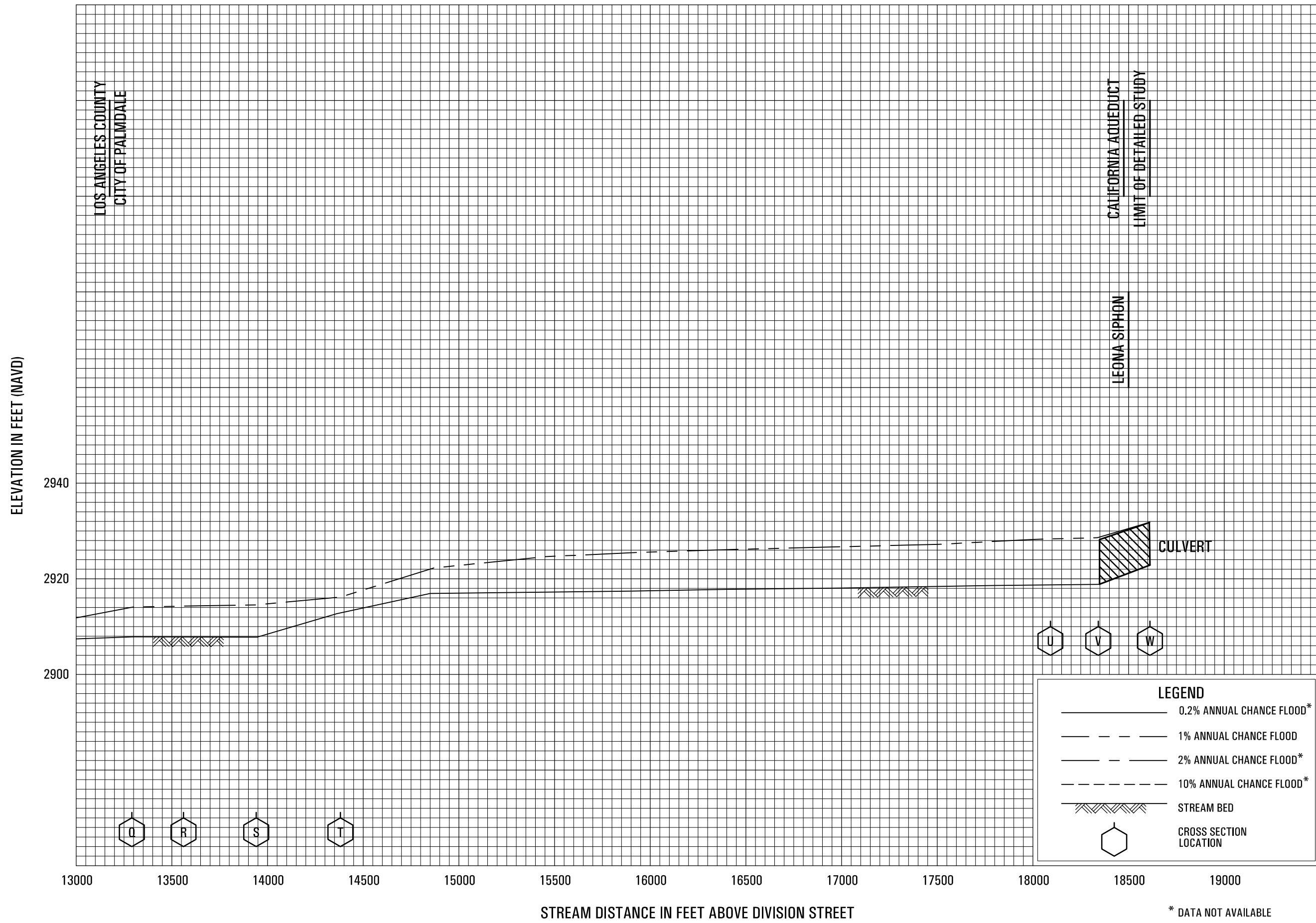
\* DATA NOT AVAILABLE



**FLOOD PROFILES**

**ANADERDE CREEK**

**FEDERAL EMERGENCY MANAGEMENT AGENCY  
LOS ANGELES COUNTY, CA  
AND INCORPORATED AREAS**

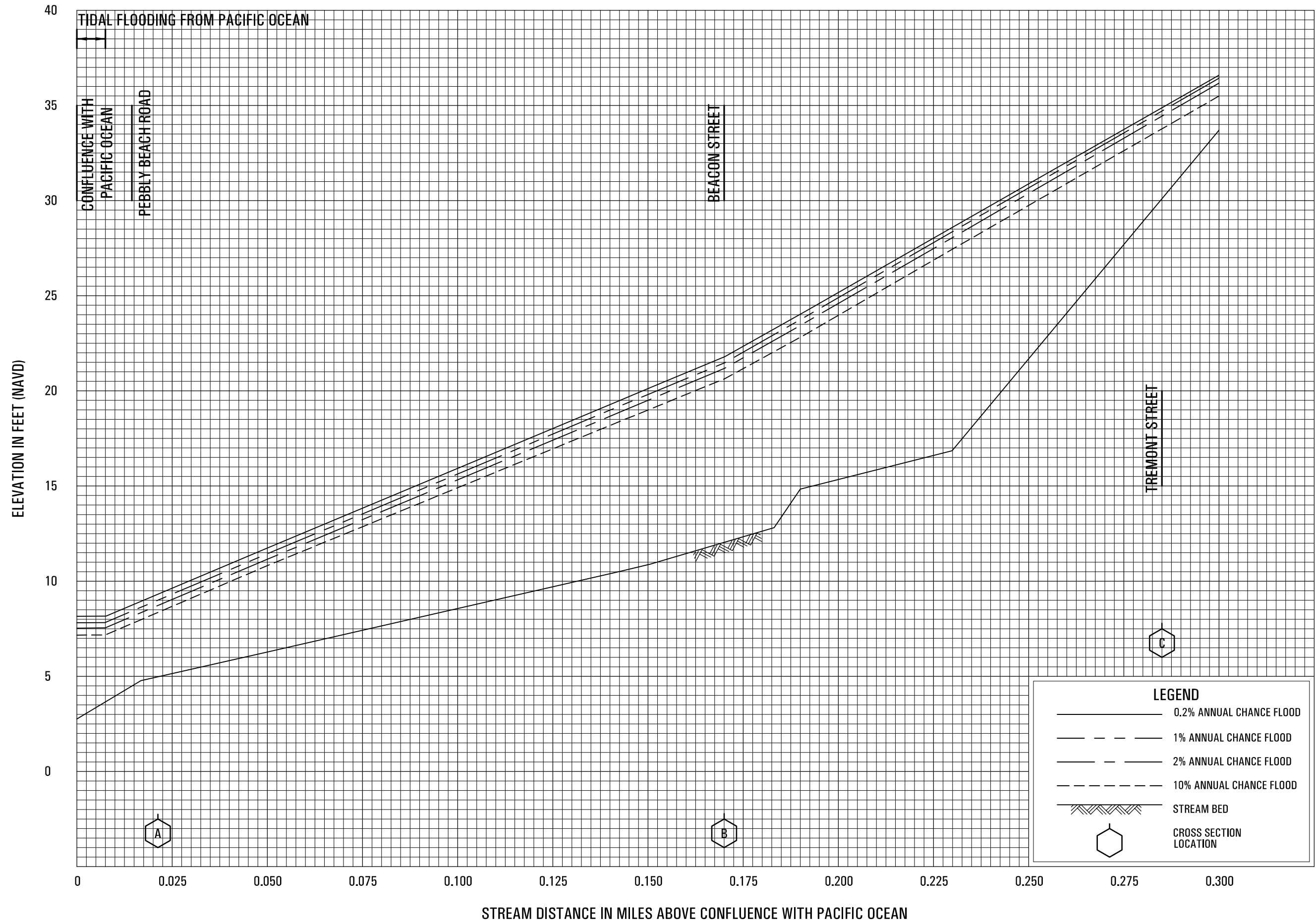


**FLOOD PROFILES**

**ANAVERDE CREEK**

**FEDERAL EMERGENCY MANAGEMENT AGENCY**

**LOS ANGELES COUNTY, CA  
AND INCORPORATED AREAS**

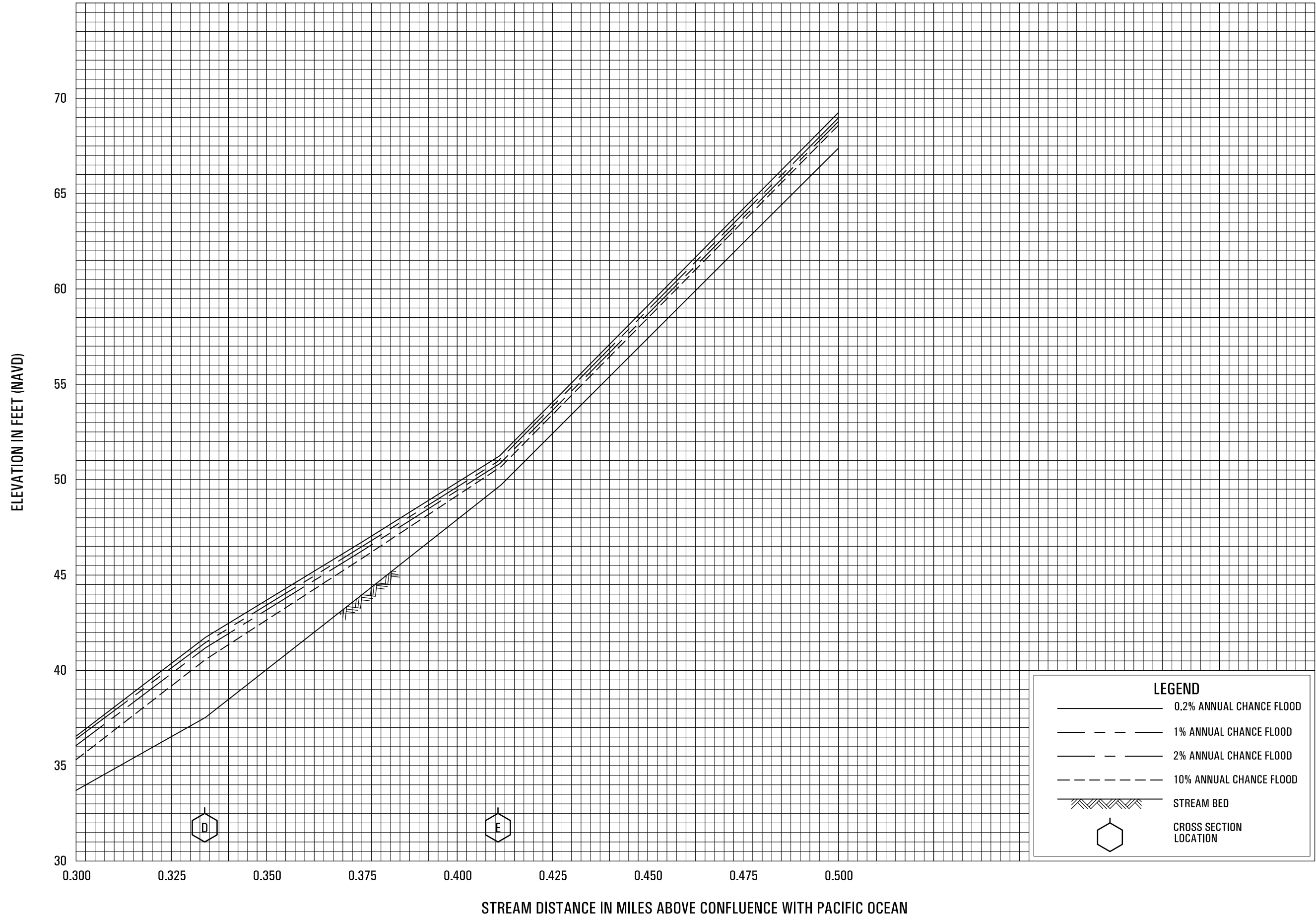


**FLOOD PROFILES**

**AVALON CANYON**

**FEDERAL EMERGENCY MANAGEMENT AGENCY**

**LOS ANGELES COUNTY, CA**  
AND INCORPORATED AREAS

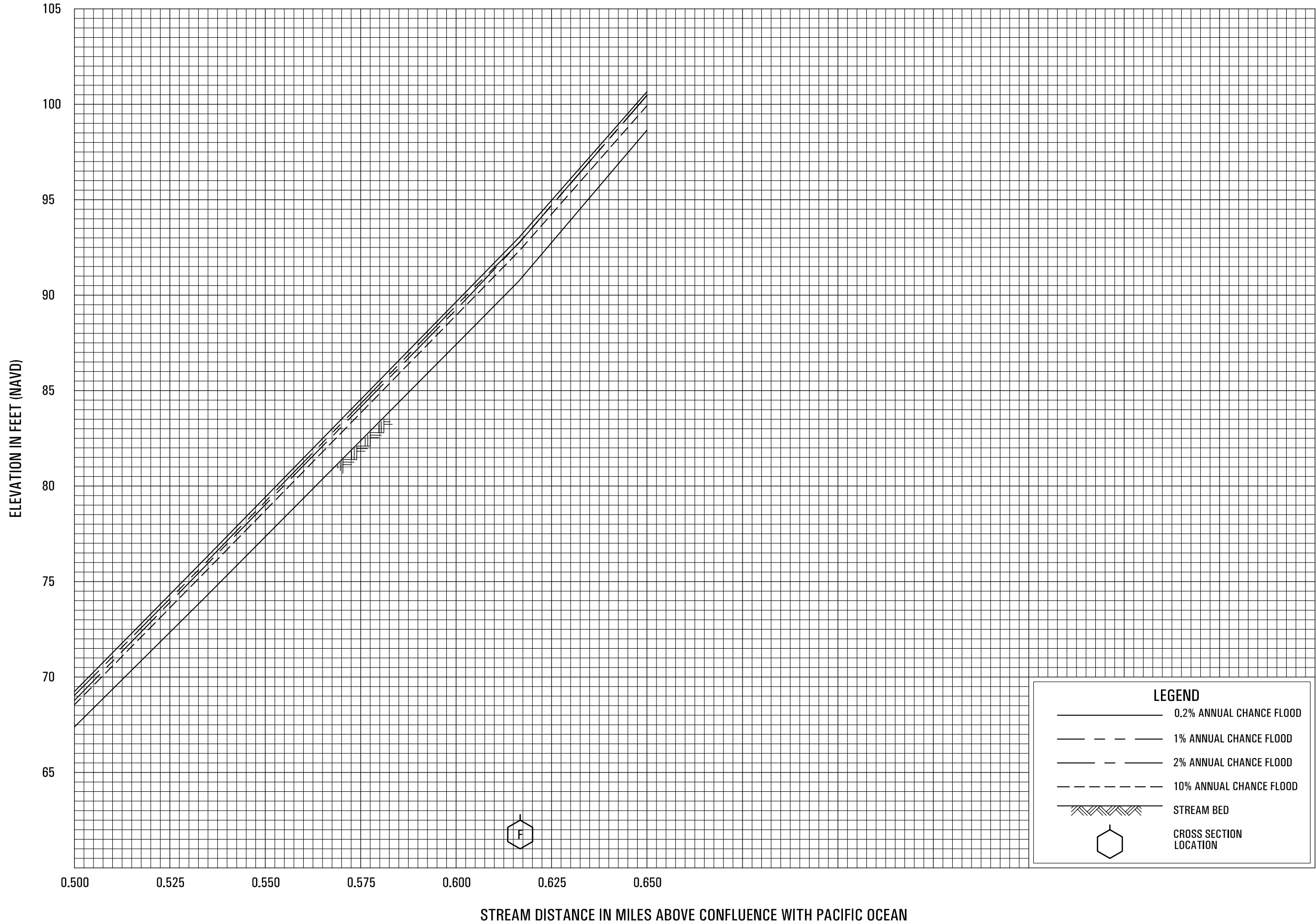


**FLOOD PROFILES**

**AVALON CANYON**

**FEDERAL EMERGENCY MANAGEMENT AGENCY  
LOS ANGELES COUNTY, CA  
AND INCORPORATED AREAS**

**08P**



**LEGEND**

- 0.2% ANNUAL CHANCE FLOOD
- - - - - 1% ANNUAL CHANCE FLOOD
- . - . - 2% ANNUAL CHANCE FLOOD
- . . . - 10% ANNUAL CHANCE FLOOD
- STREAM BED
- CROSS SECTION LOCATION

**FLOOD PROFILES**

**AVALON CANYON**

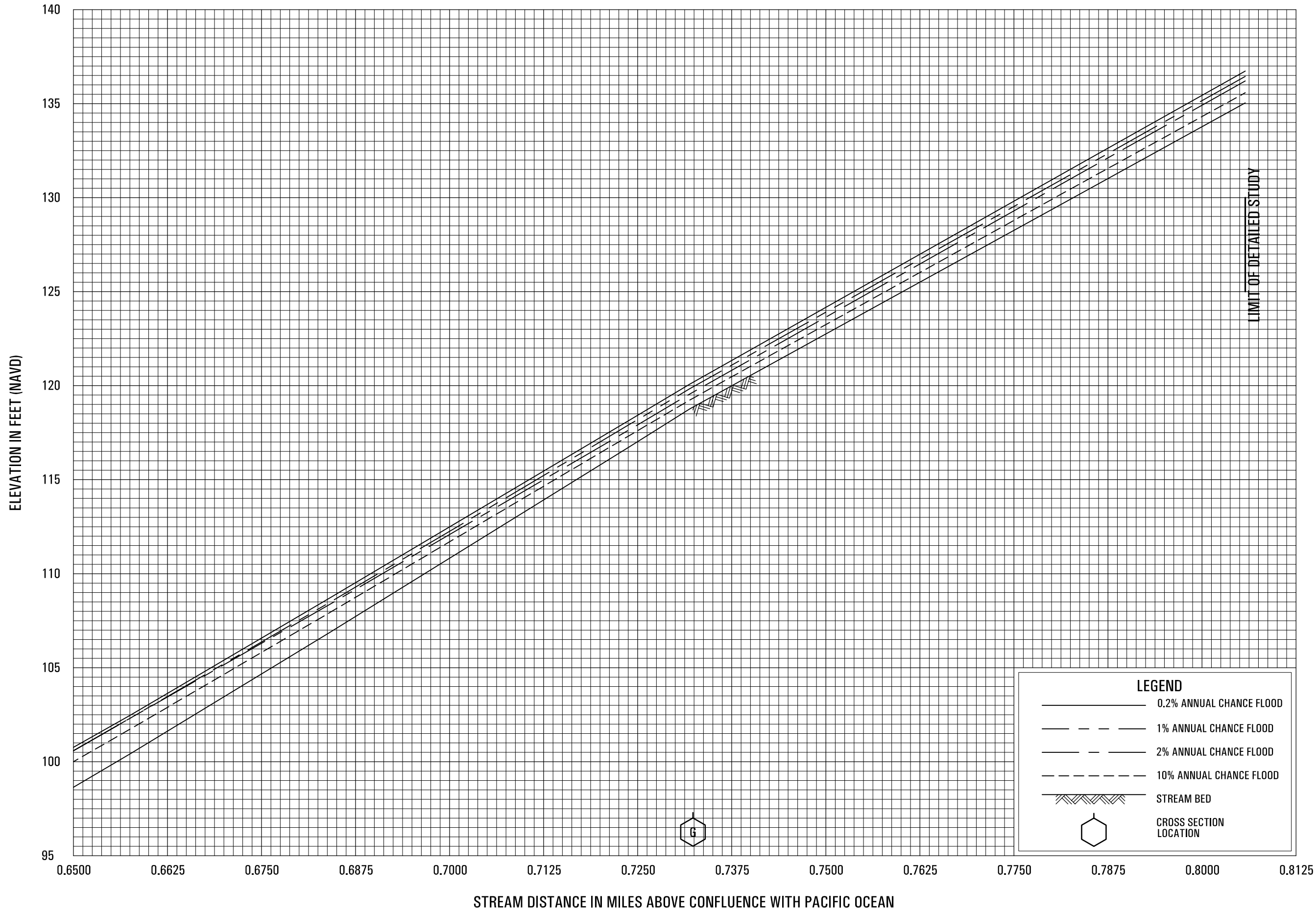
FEDERAL EMERGENCY MANAGEMENT AGENCY

LOS ANGELES COUNTY, CA

AND INCORPORATED AREAS

09P





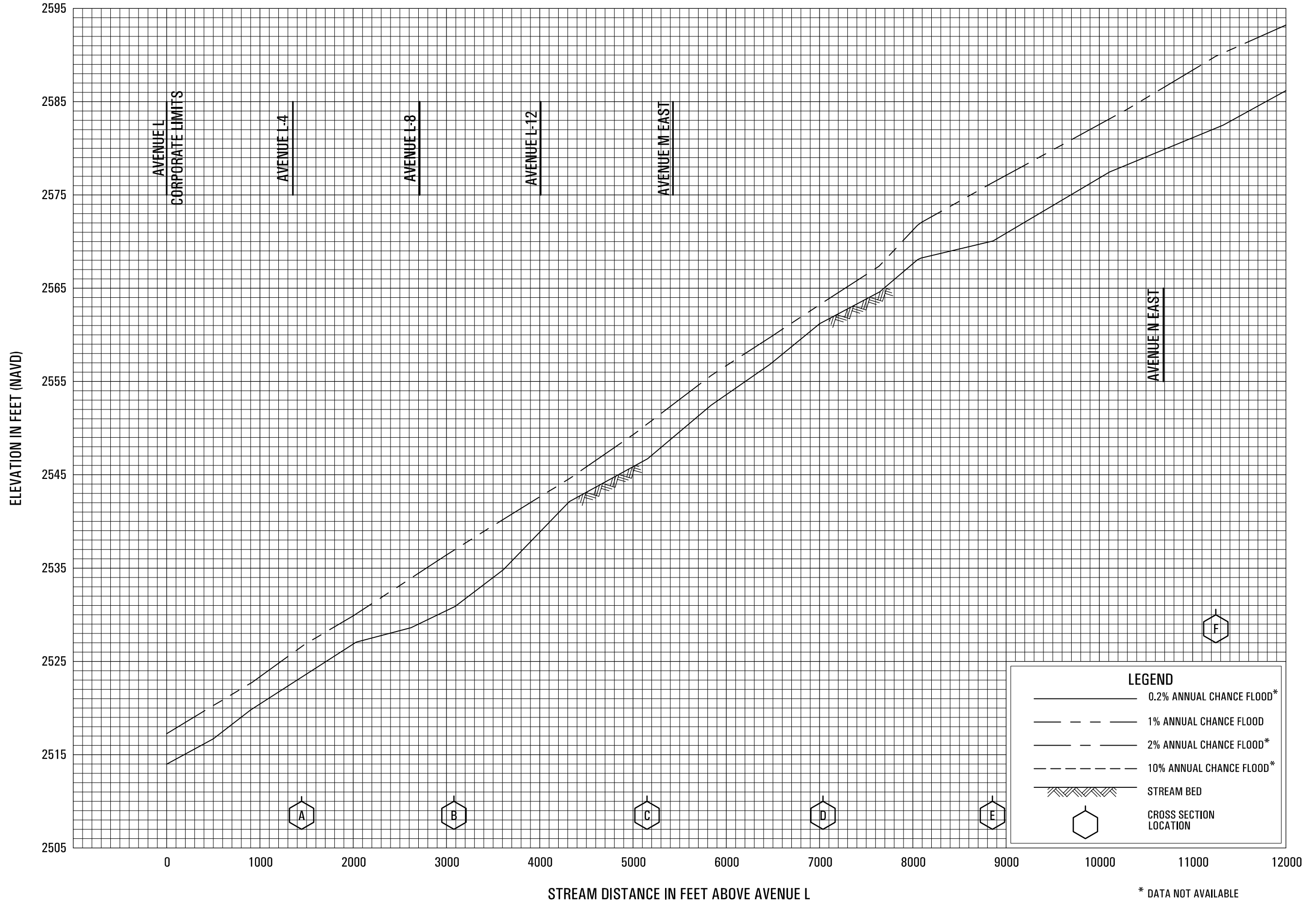
**FLOOD PROFILES**

**AVALON CANYON**

**FEDERAL EMERGENCY MANAGEMENT AGENCY**

**LOS ANGELES COUNTY, CA**

**AND INCORPORATED AREAS**




**FLOOD PROFILES**

**BIG ROCK WASH**

**FEDERAL EMERGENCY MANAGEMENT AGENCY  
LOS ANGELES COUNTY, CA  
AND INCORPORATED AREAS**

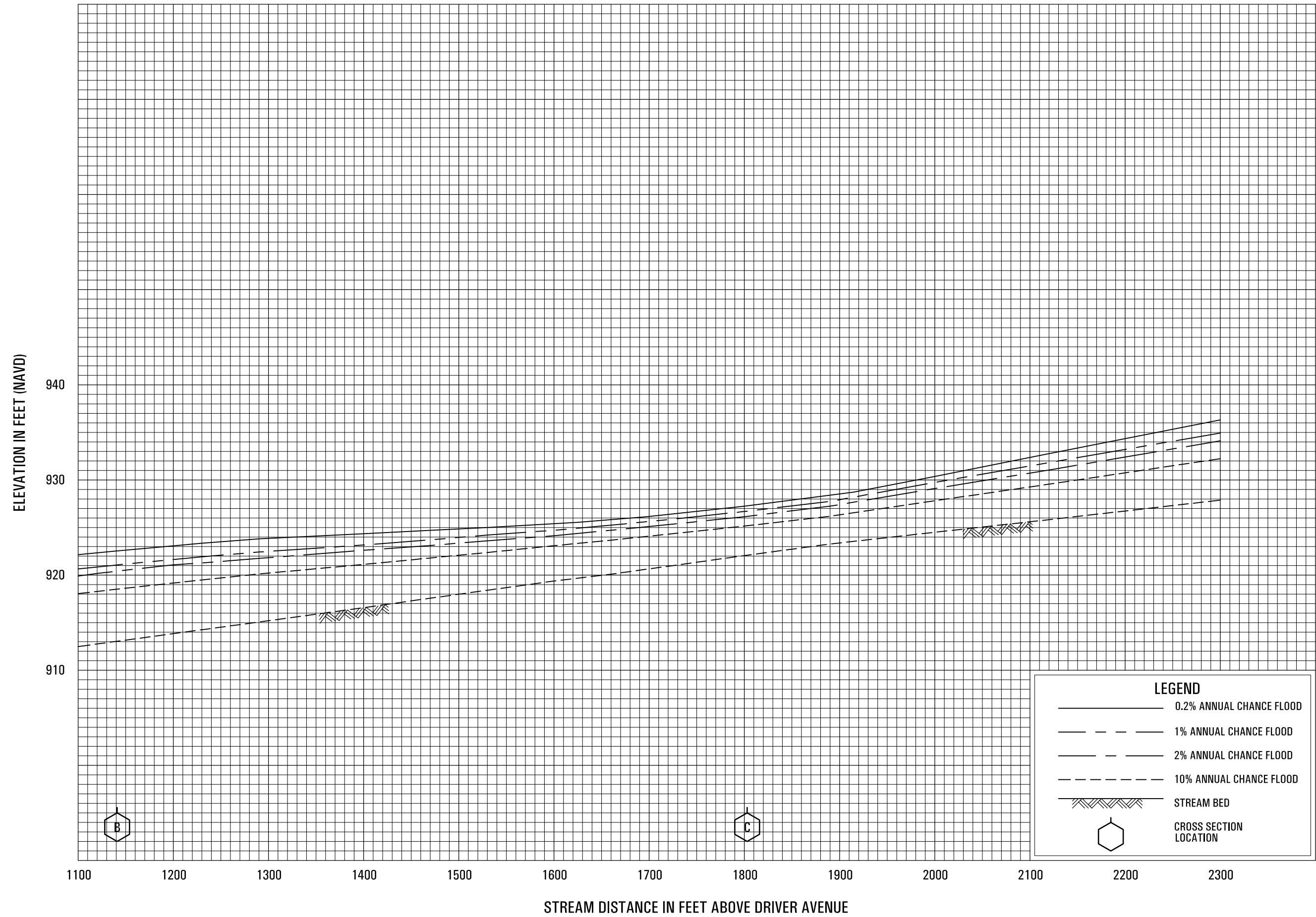




**FLOOD PROFILES**

**CHESEBORO CREEK**

FEDERAL EMERGENCY MANAGEMENT AGENCY  
 LOS ANGELES COUNTY, CA  
 AND INCORPORATED AREAS




**FLOOD PROFILES**

**CHESEBORO CREEK**

**FEDERAL EMERGENCY MANAGEMENT AGENCY**

**LOS ANGELES COUNTY, CA**

**AND INCORPORATED AREAS**

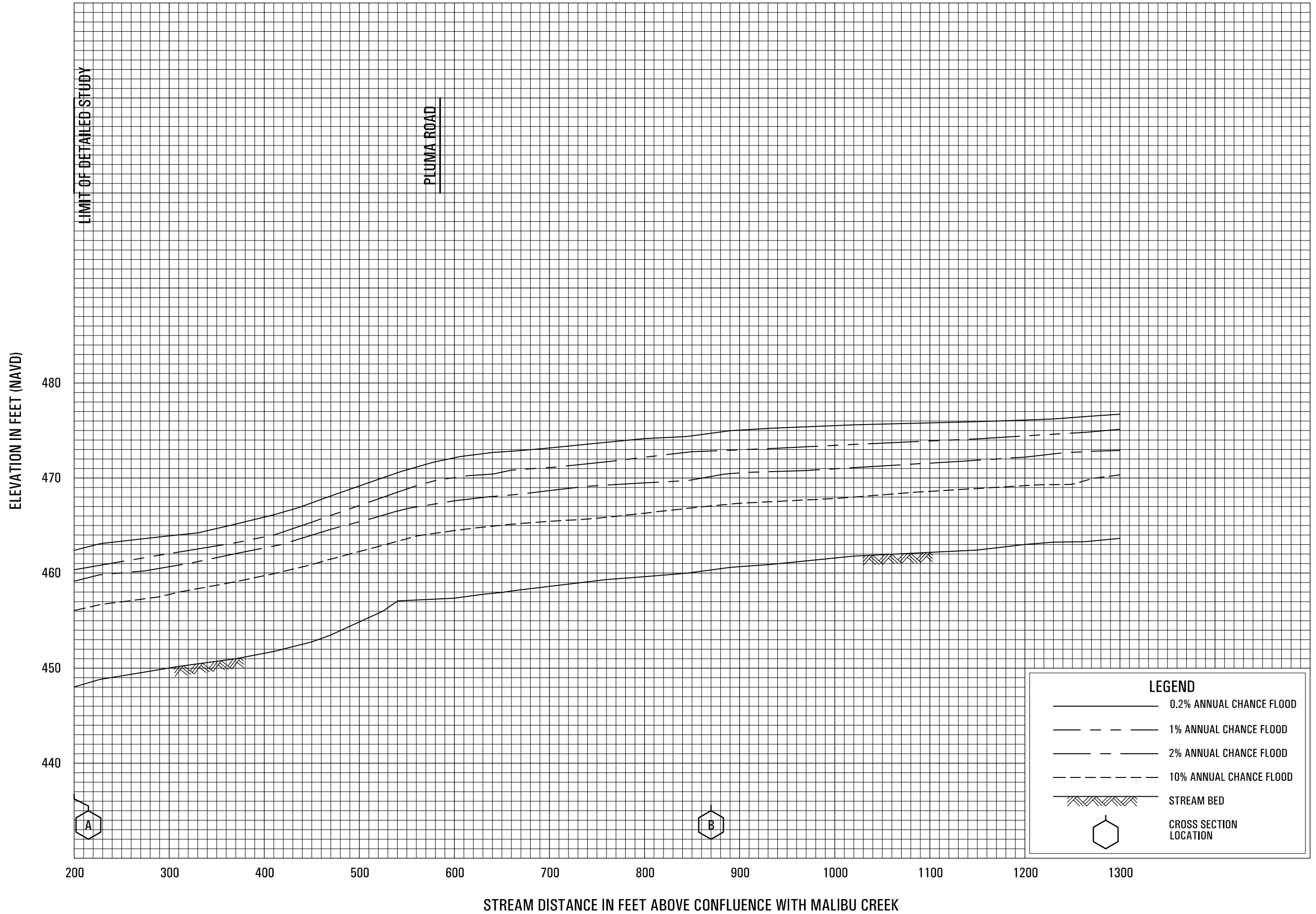


**FLOOD PROFILES**

**CHESEBORO CREEK**

**FEDERAL EMERGENCY MANAGEMENT AGENCY**

**LOS ANGELES COUNTY, CA  
AND INCORPORATED AREAS**



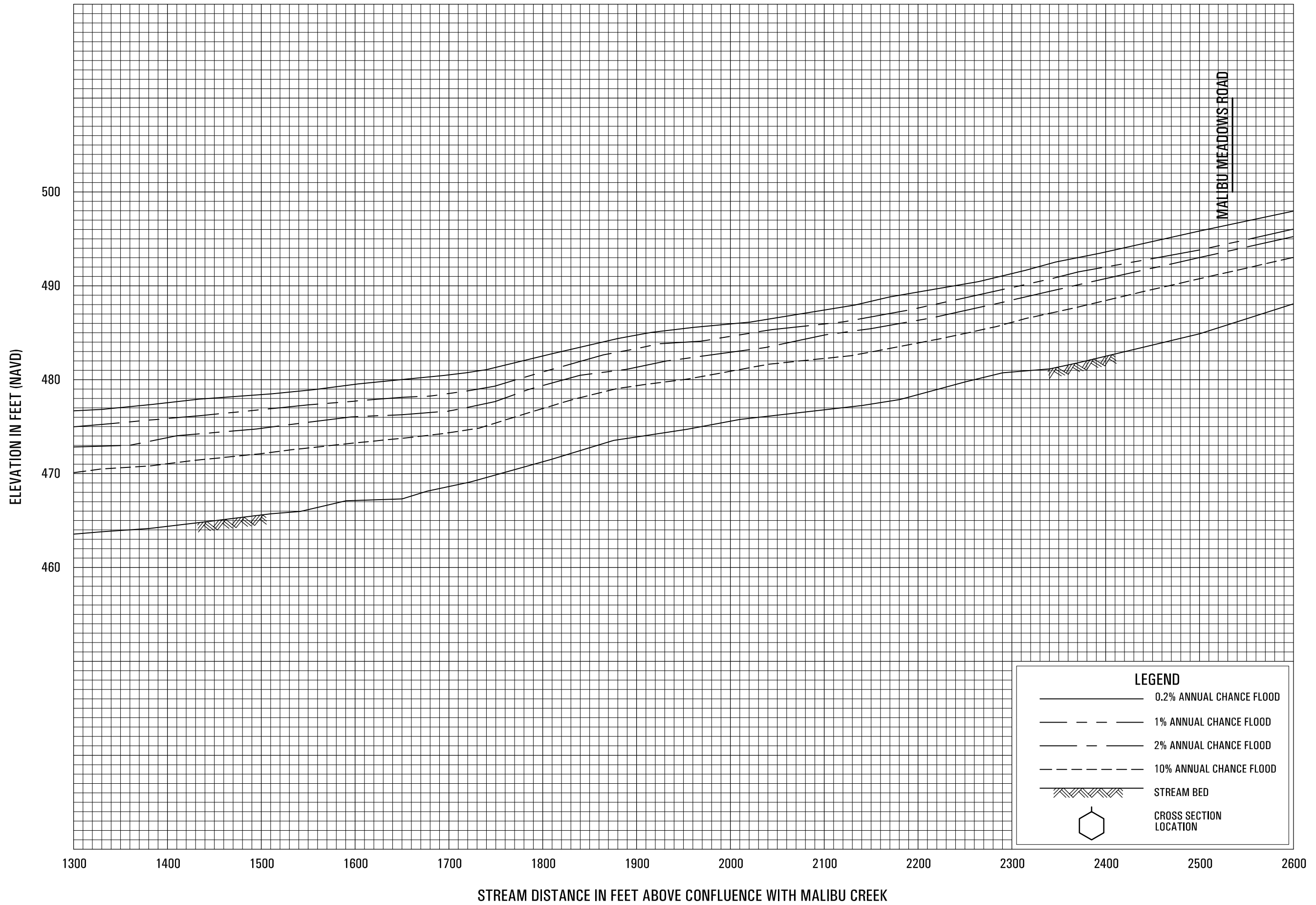
**FLOOD PROFILES**

**COLD CREEK**

FEDERAL EMERGENCY MANAGEMENT AGENCY

LOS ANGELES COUNTY, CA

AND INCORPORATED AREAS




**FLOOD PROFILES**

**COLD CREEK**

FEDERAL EMERGENCY MANAGEMENT AGENCY  
 LOS ANGELES COUNTY, CA  
 AND INCORPORATED AREAS






**FLOOD PROFILES**

**COLD CREEK**

**FEDERAL EMERGENCY MANAGEMENT AGENCY**

**LOS ANGELES COUNTY, CA**

**AND INCORPORATED AREAS**



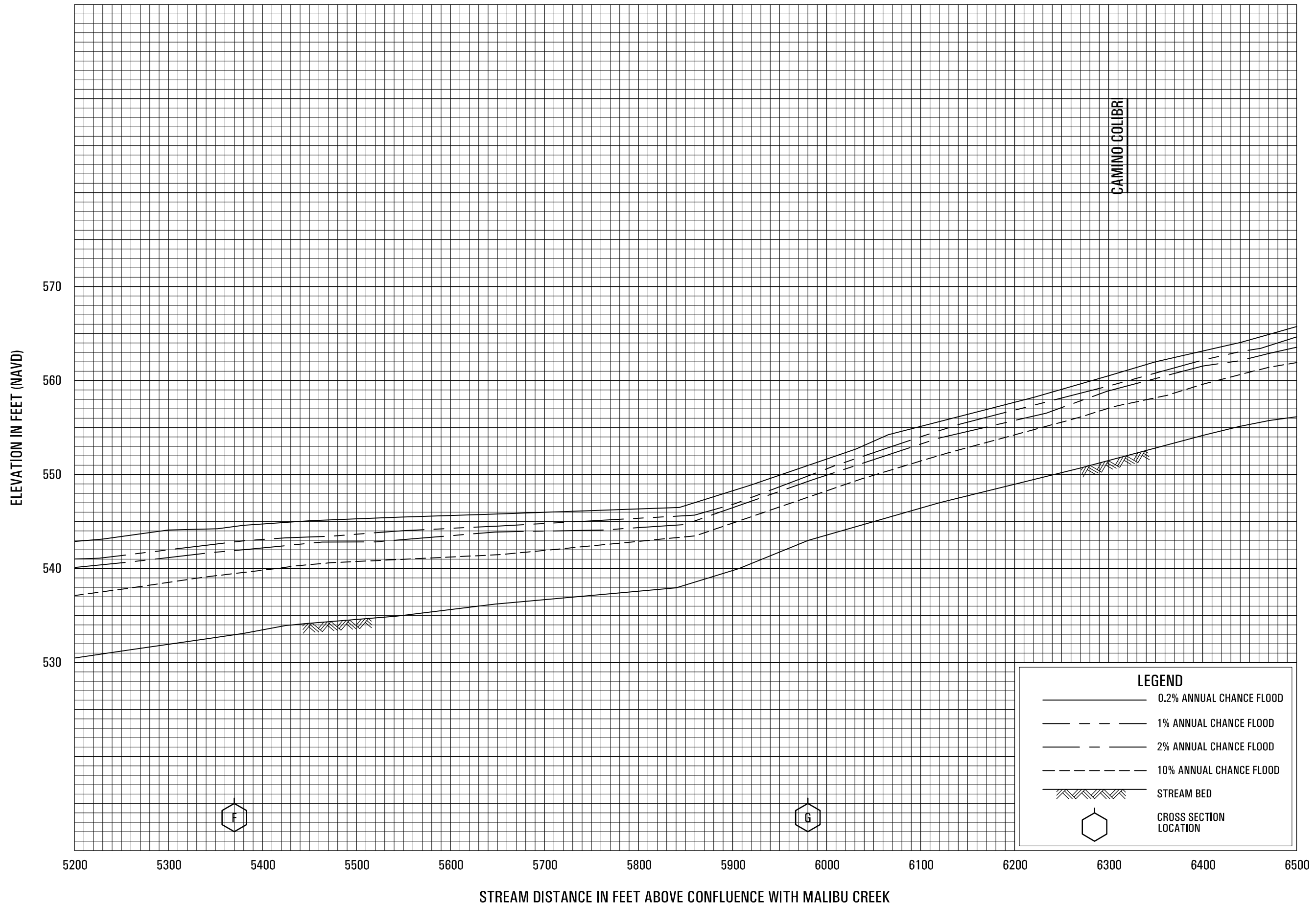
FLOOD PROFILES

COLD CREEK

FEDERAL EMERGENCY MANAGEMENT AGENCY

LOS ANGELES COUNTY, CA

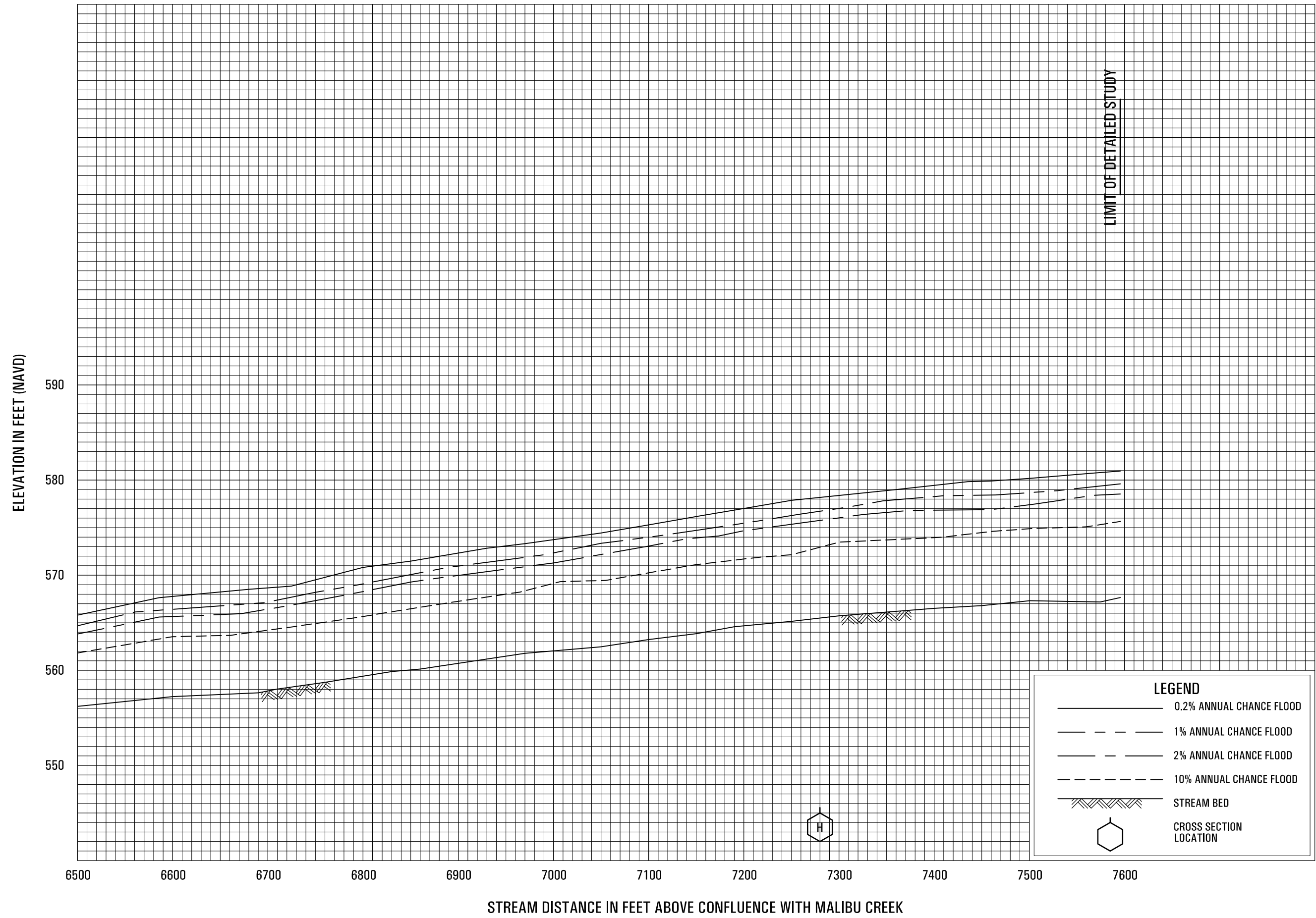
AND INCORPORATED AREAS



**FLOOD PROFILES**

**COLD CREEK**

FEDERAL EMERGENCY MANAGEMENT AGENCY  
 LOS ANGELES COUNTY, CA  
 AND INCORPORATED AREAS



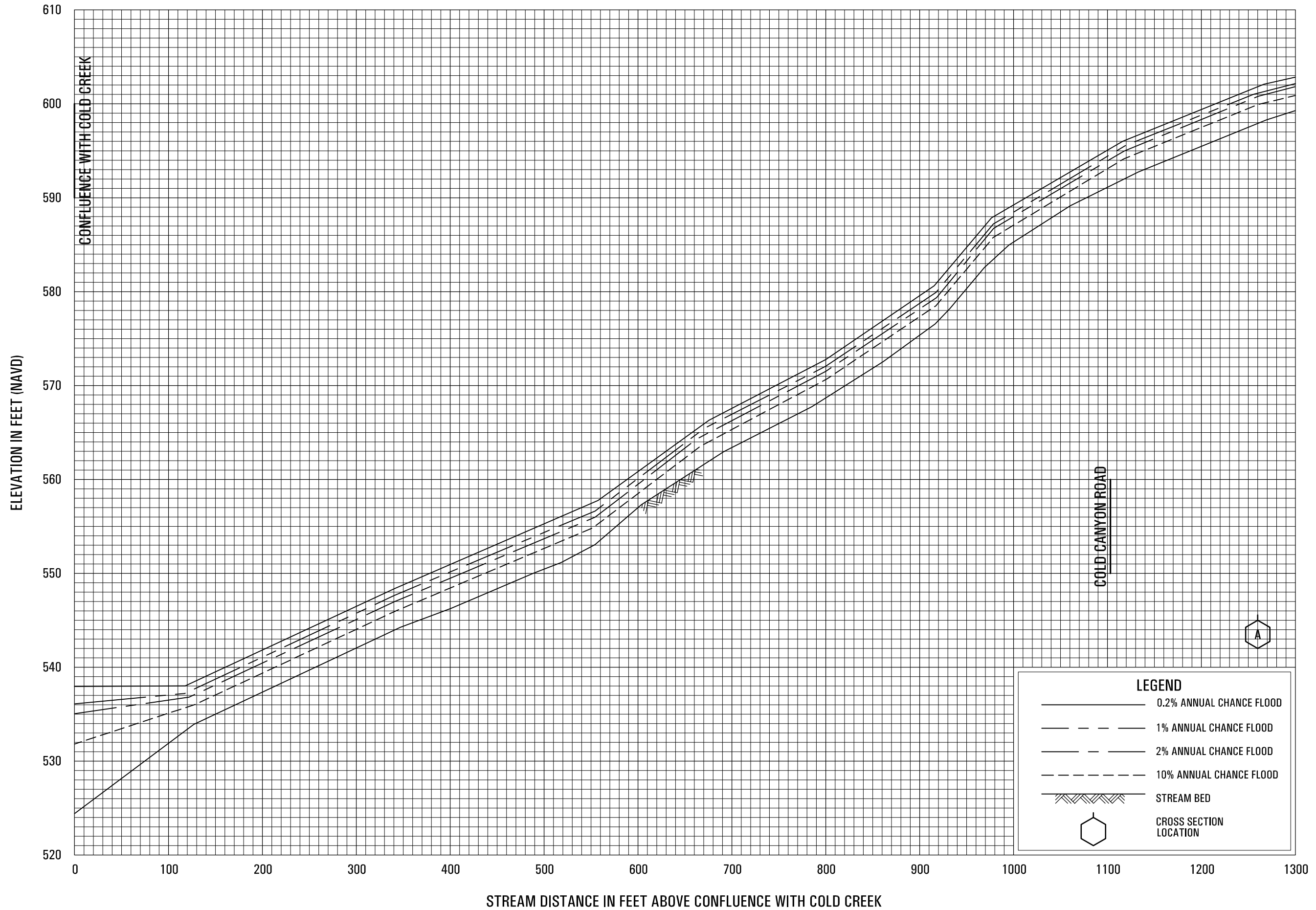
**FLOOD PROFILES**

**COLD CREEK**

**FEDERAL EMERGENCY MANAGEMENT AGENCY**

**LOS ANGELES COUNTY, CA**

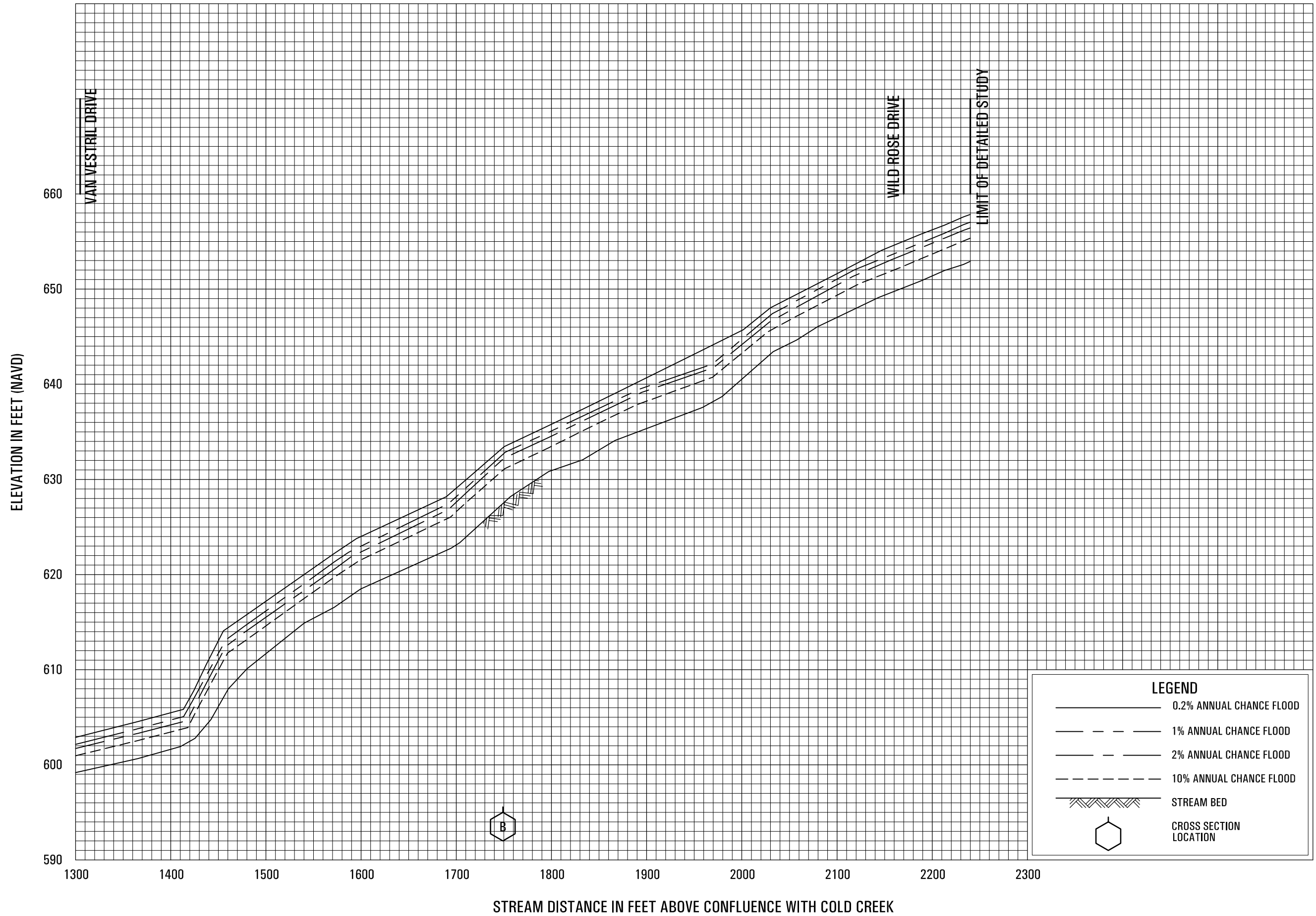
**AND INCORPORATED AREAS**



**FLOOD PROFILES**

**DARK CANYON**

**FEDERAL EMERGENCY MANAGEMENT AGENCY  
LOS ANGELES COUNTY, CA  
AND INCORPORATED AREAS**



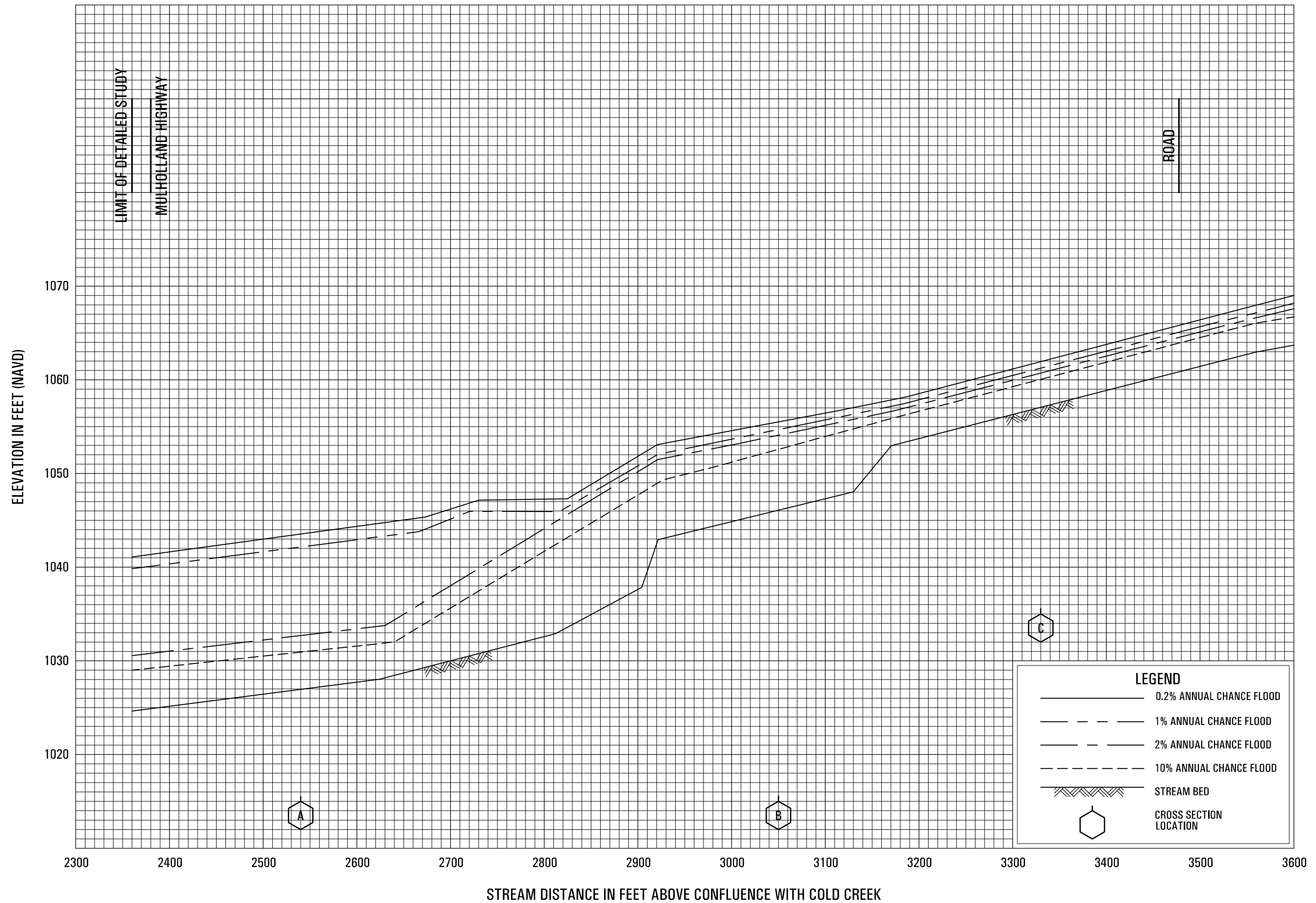
**FLOOD PROFILES**

**DARK CANYON**

FEDERAL EMERGENCY MANAGEMENT AGENCY

LOS ANGELES COUNTY, CA

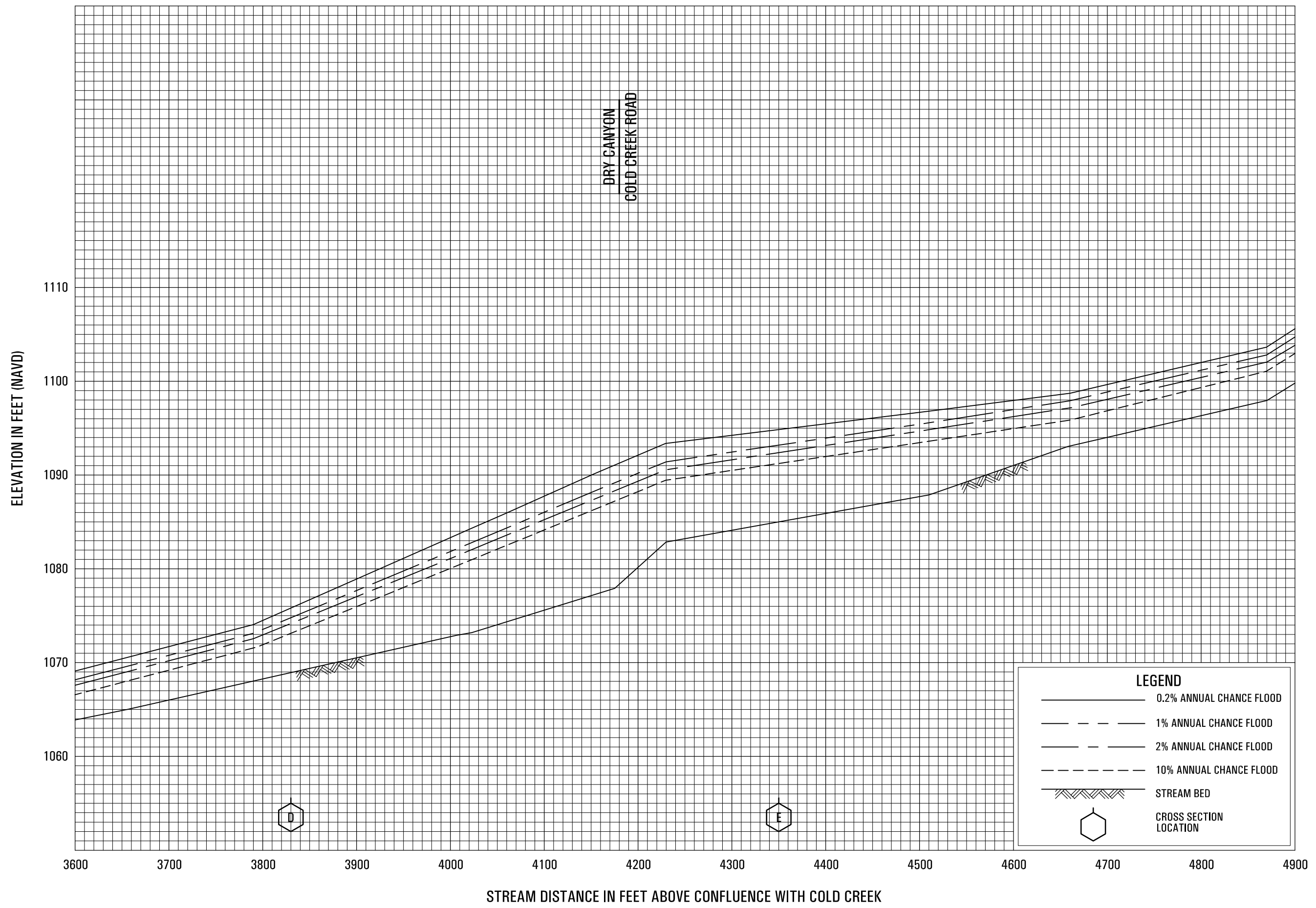
AND INCORPORATED AREAS



**FLOOD PROFILES**

**DRY CANYON**

**FEDERAL EMERGENCY MANAGEMENT AGENCY  
LOS ANGELES COUNTY, CA  
AND INCORPORATED AREAS**

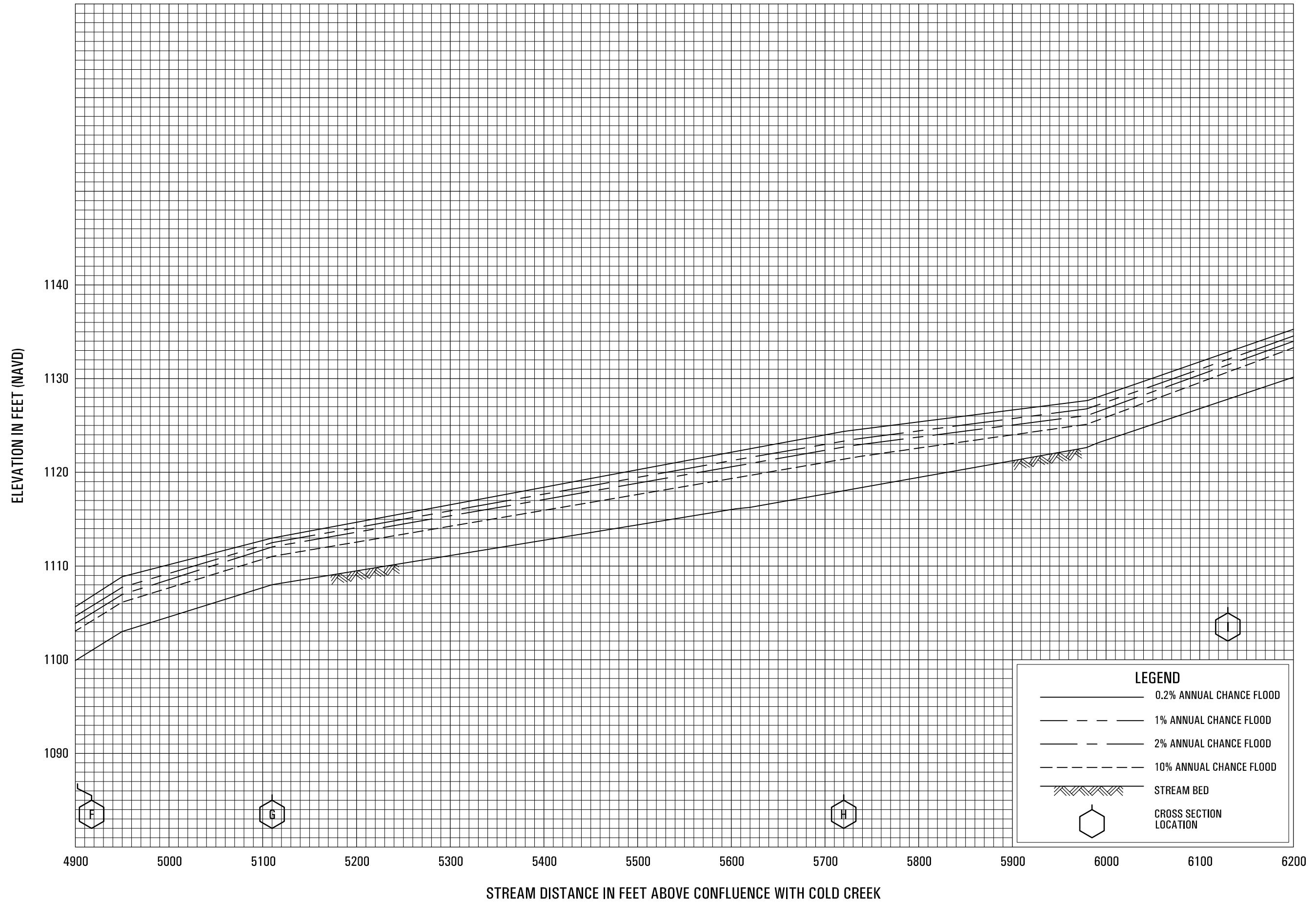


**FLOOD PROFILES**

**DRY CANYON**

**FEDERAL EMERGENCY MANAGEMENT AGENCY  
LOS ANGELES COUNTY, CA  
AND INCORPORATED AREAS**





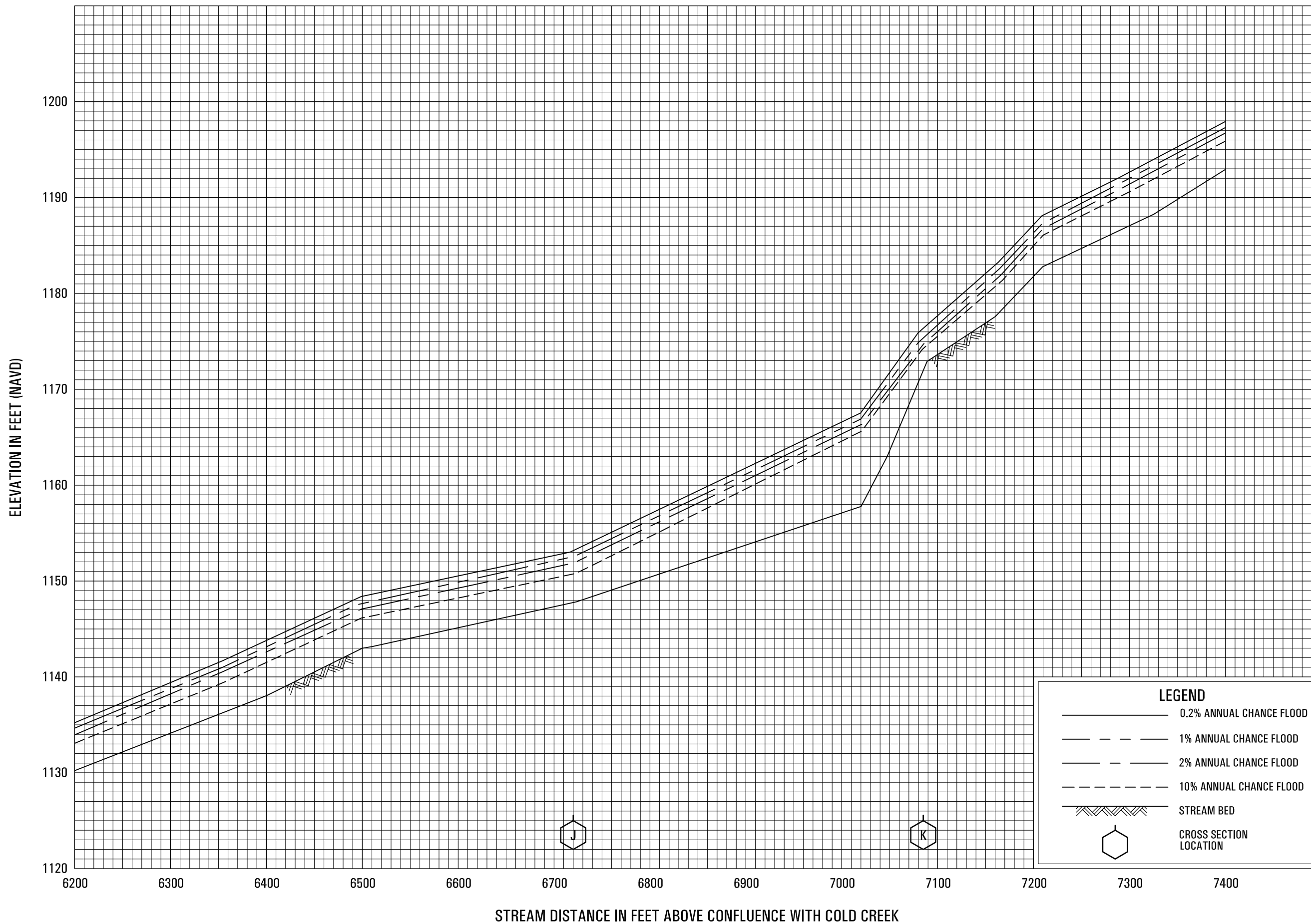
**FLOOD PROFILES**

**DRY CANYON**

FEDERAL EMERGENCY MANAGEMENT AGENCY

LOS ANGELES COUNTY, CA

AND INCORPORATED AREAS




**FLOOD PROFILES**

**DRY CANYON**

FEDERAL EMERGENCY MANAGEMENT AGENCY  
LOS ANGELES COUNTY, CA

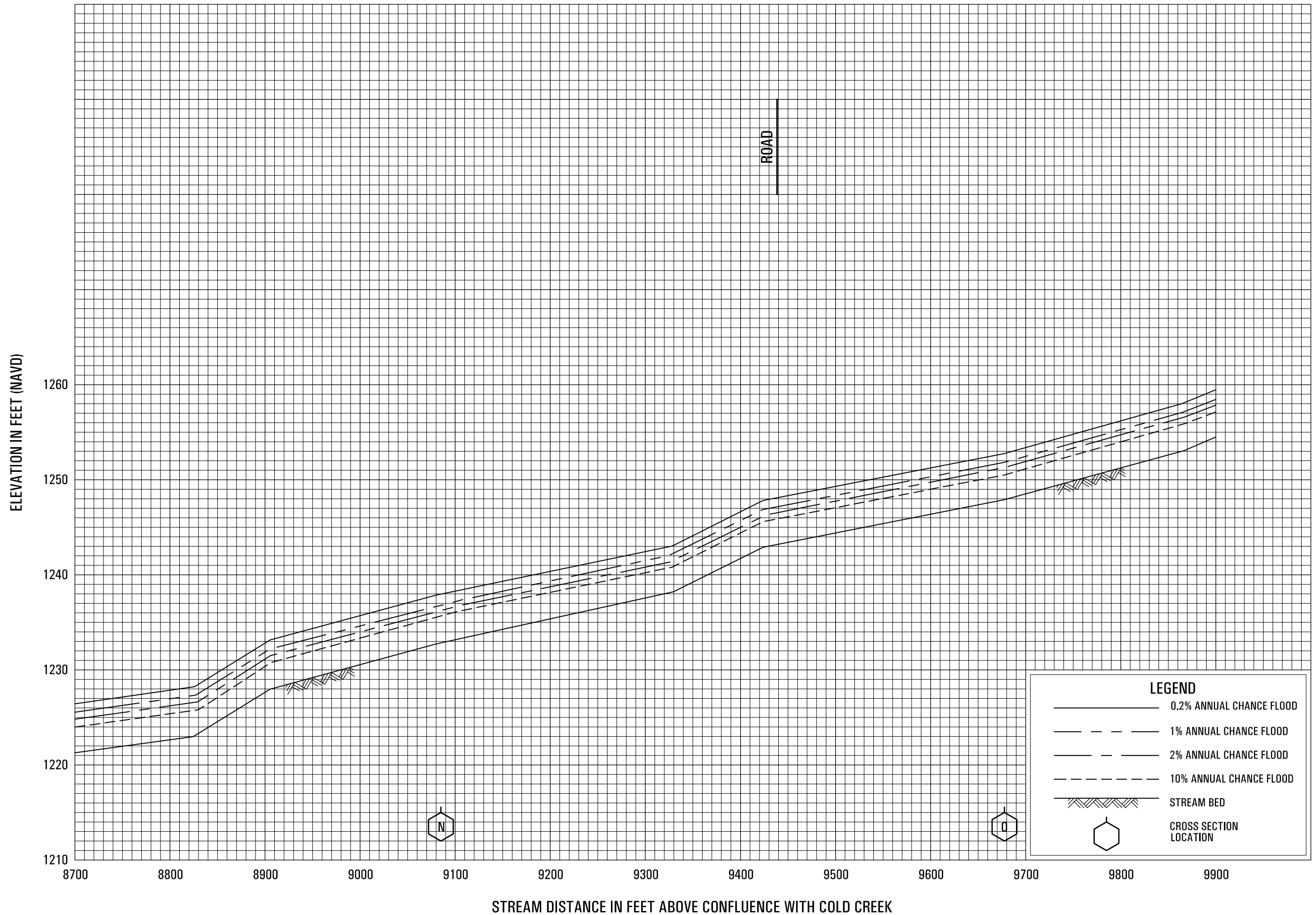
AND INCORPORATED AREAS



**FLOOD PROFILES**

**DRY CANYON**

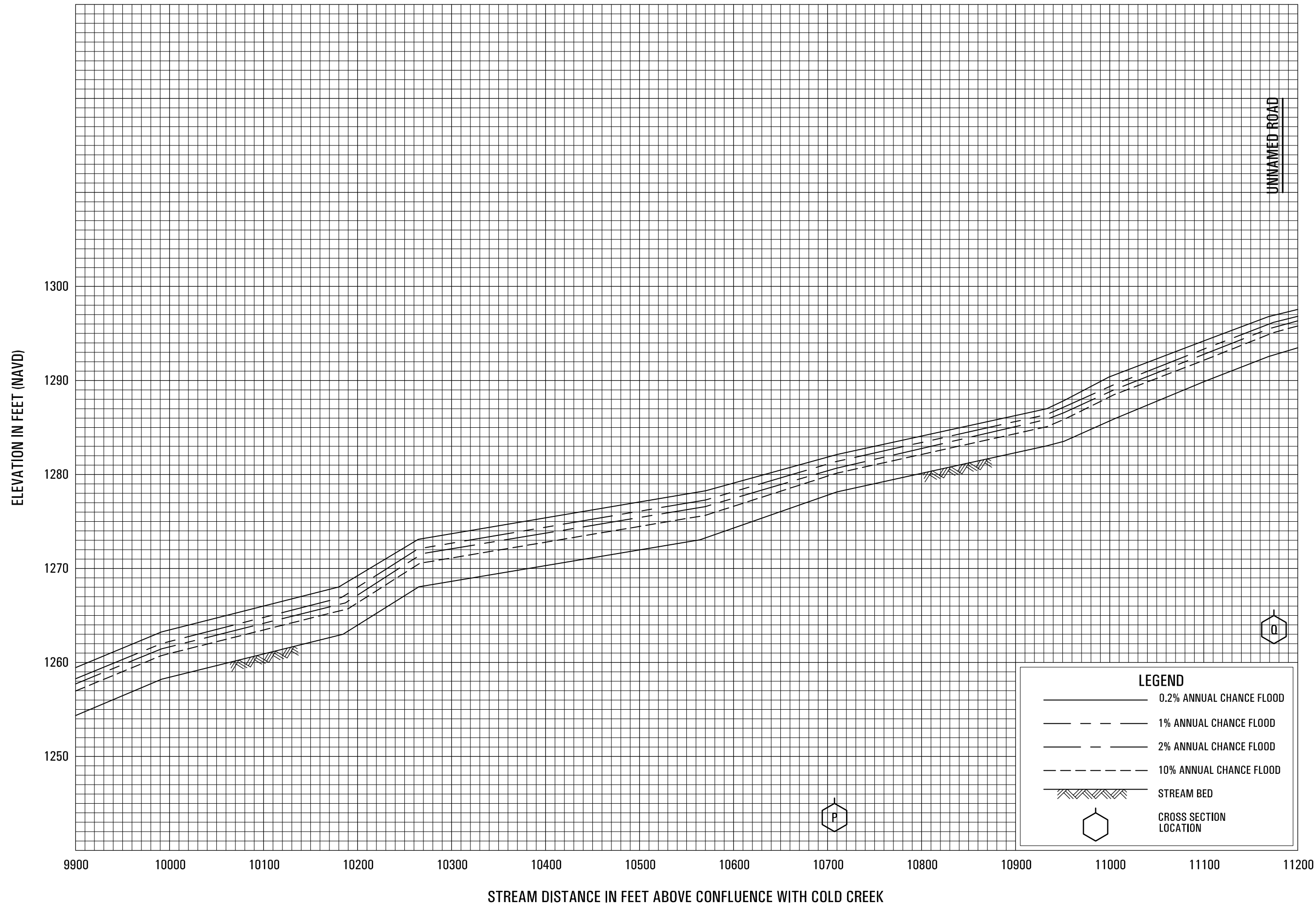
FEDERAL EMERGENCY MANAGEMENT AGENCY  
**LOS ANGELES COUNTY, CA**  
 AND INCORPORATED AREAS



**FLOOD PROFILES**

**DRY CANYON**

**FEDERAL EMERGENCY MANAGEMENT AGENCY  
LOS ANGELES COUNTY, CA  
AND INCORPORATED AREAS**



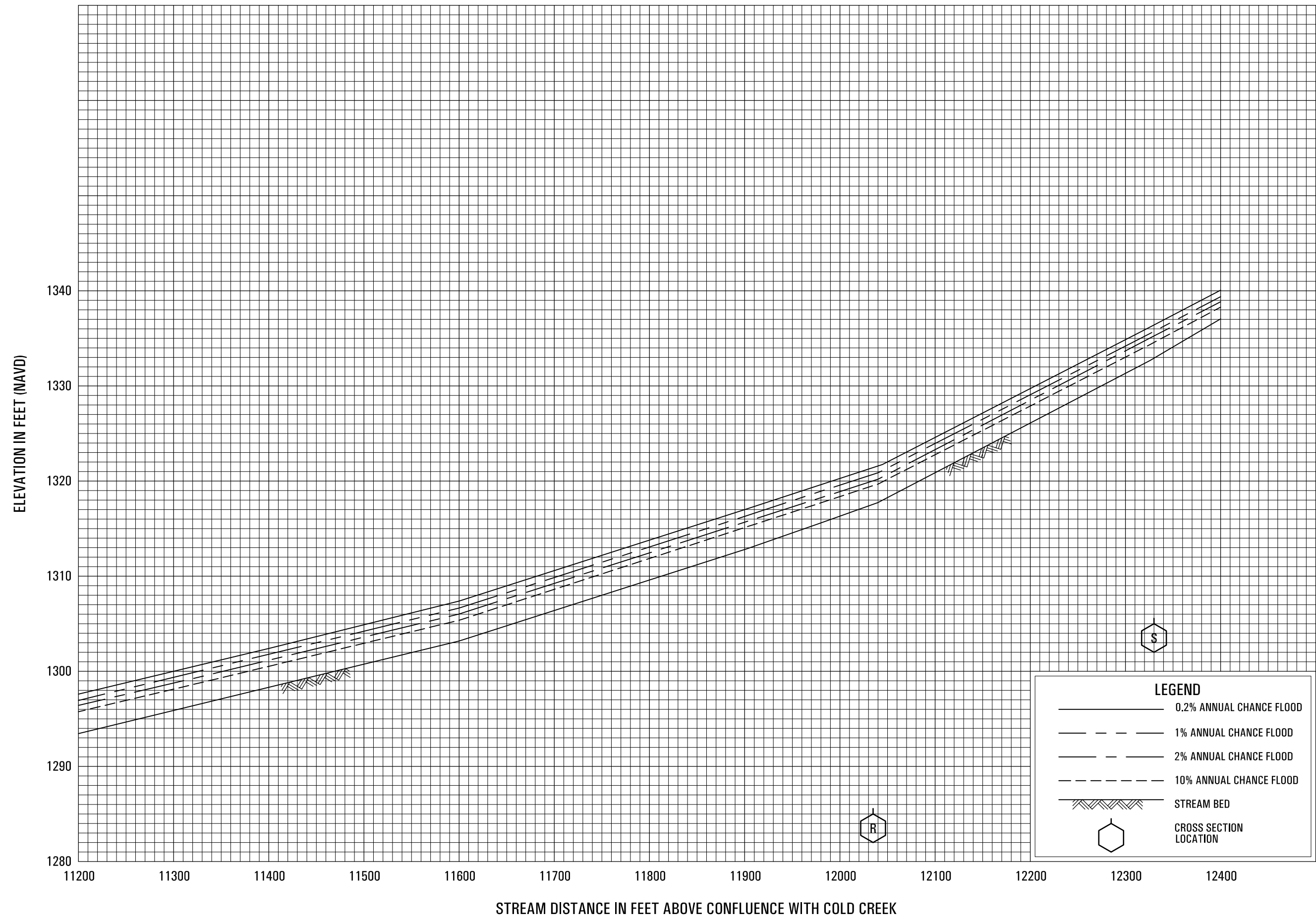
**FLOOD PROFILES**

**DRY CANYON**

**FEDERAL EMERGENCY MANAGEMENT AGENCY**

**LOS ANGELES COUNTY, CA**

AND INCORPORATED AREAS

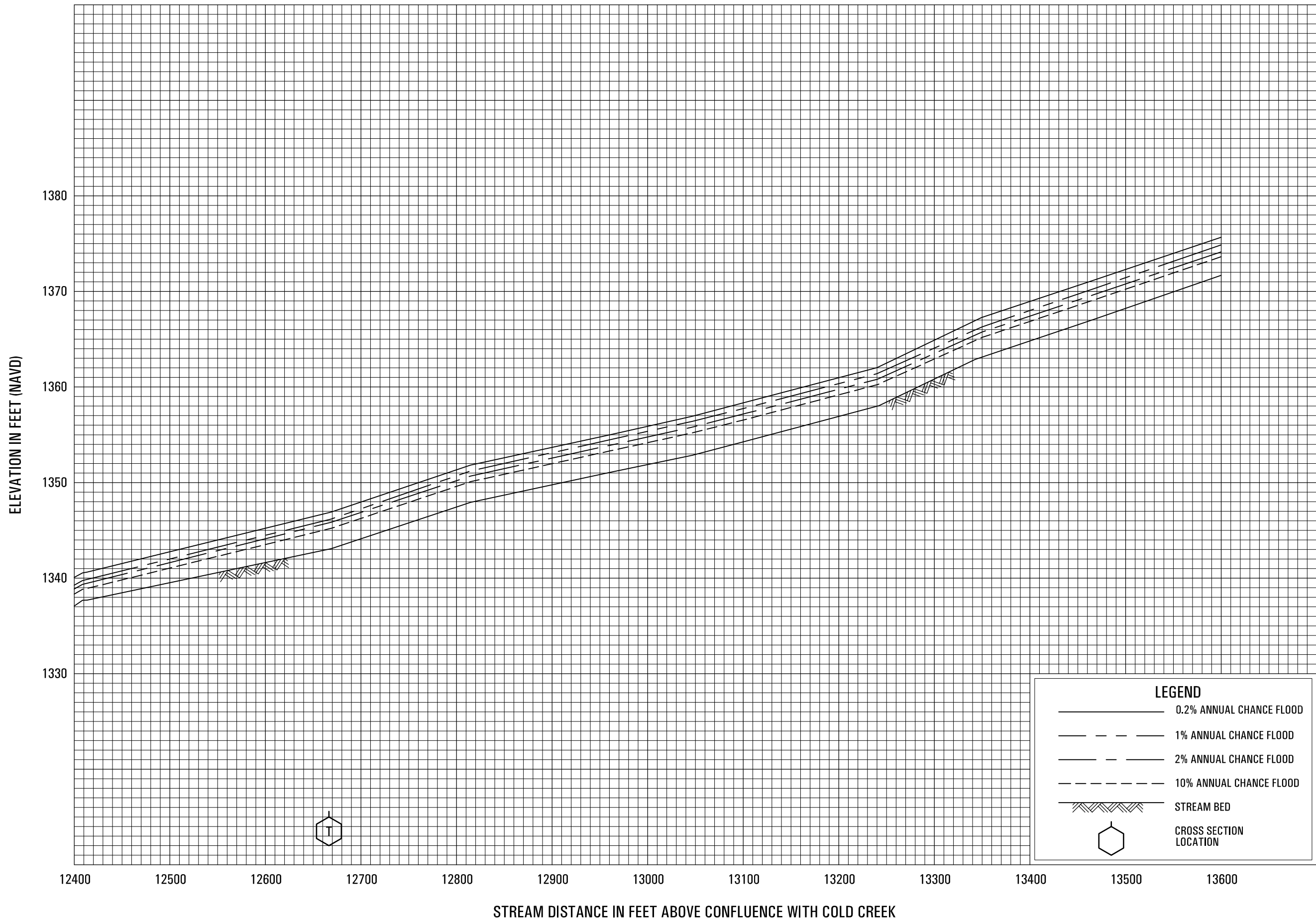


**FLOOD PROFILES**

**DRY CANYON**

**FEDERAL EMERGENCY MANAGEMENT AGENCY**

**LOS ANGELES COUNTY, CA**  
AND INCORPORATED AREAS

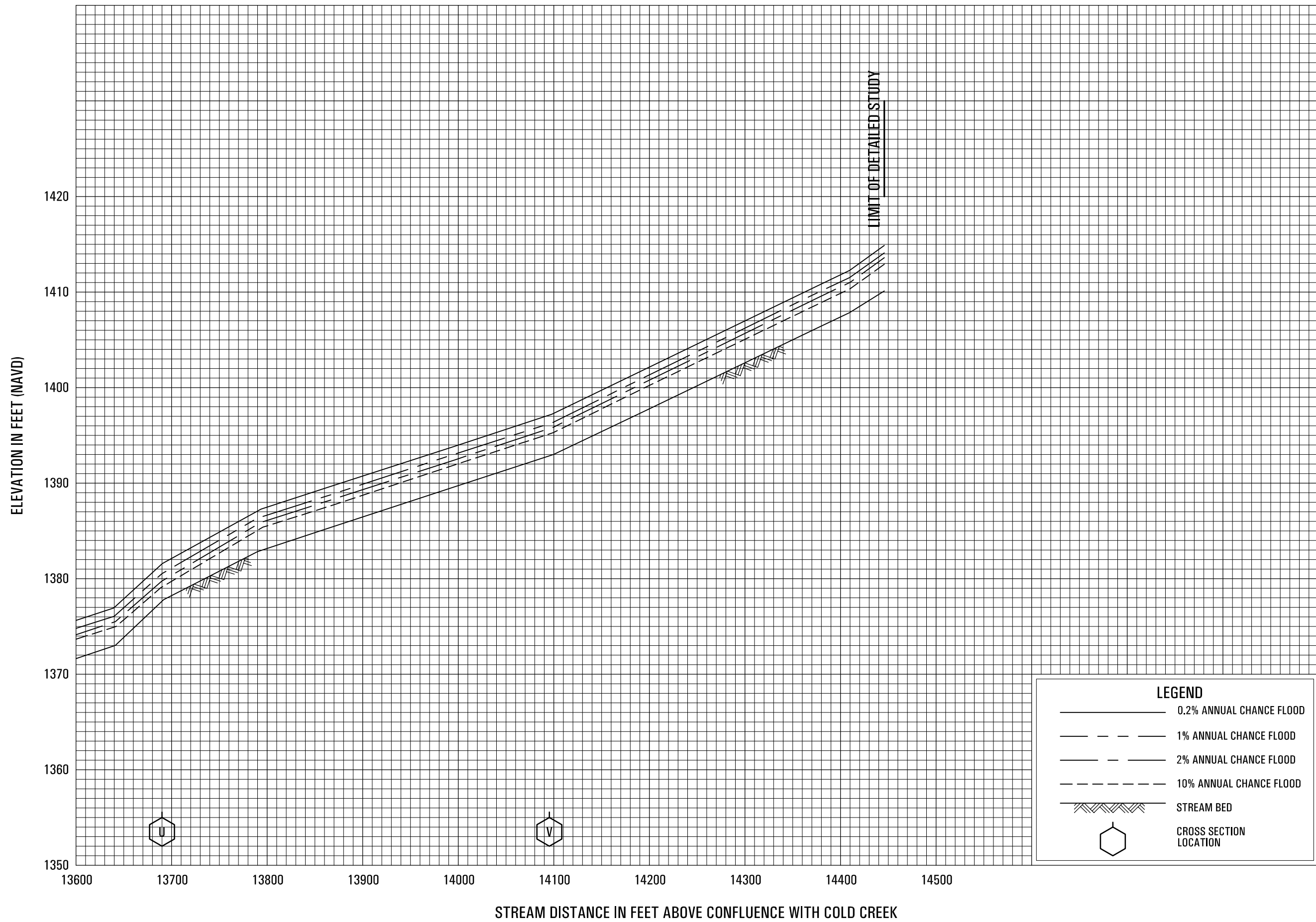


**FLOOD PROFILES**

**DRY CANYON**

**FEDERAL EMERGENCY MANAGEMENT AGENCY**

**LOS ANGELES COUNTY, CA**  
AND INCORPORATED AREAS

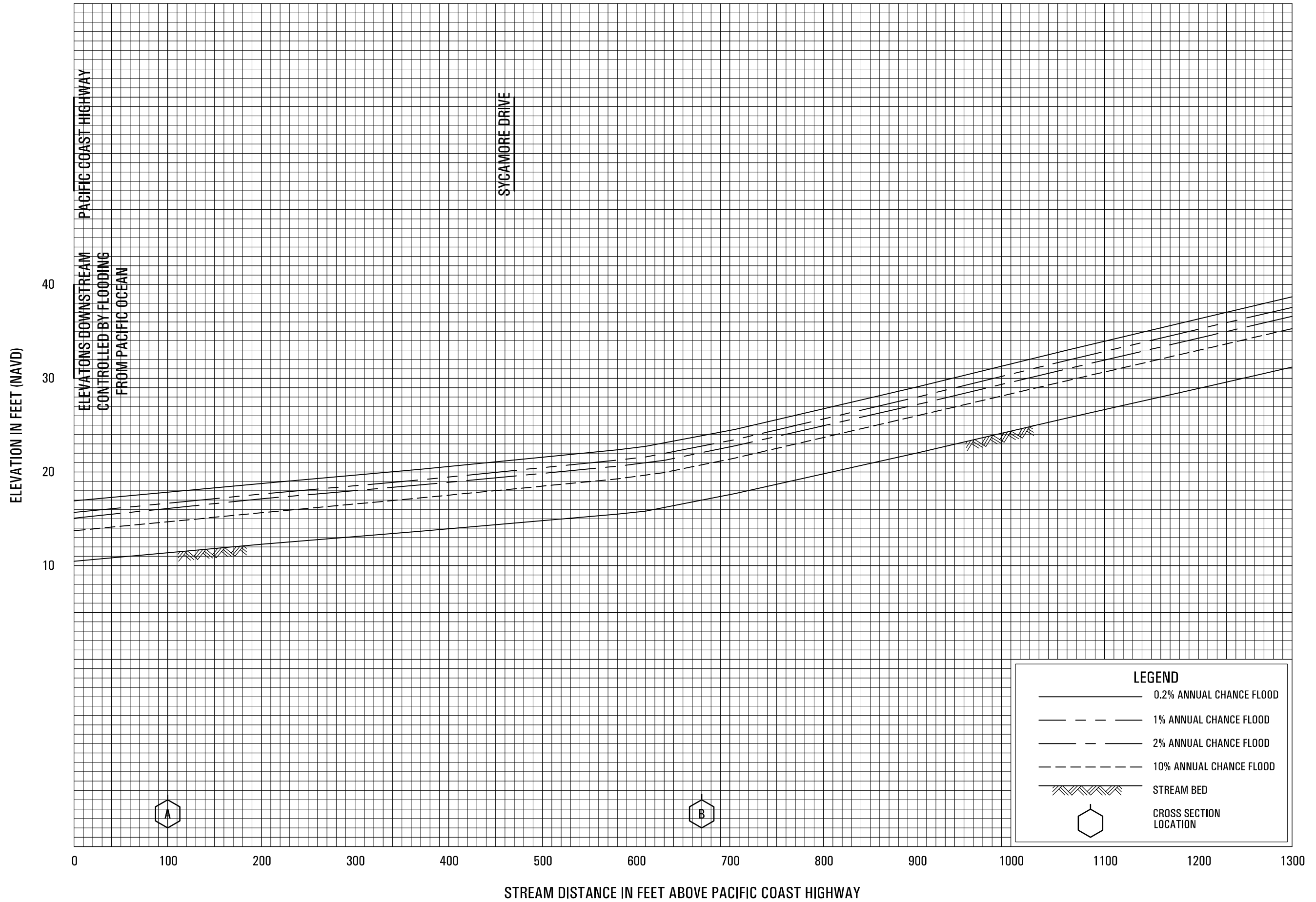


**FLOOD PROFILES**

**DRY CANYON**

**FEDERAL EMERGENCY MANAGEMENT AGENCY  
LOS ANGELES COUNTY, CA  
AND INCORPORATED AREAS**





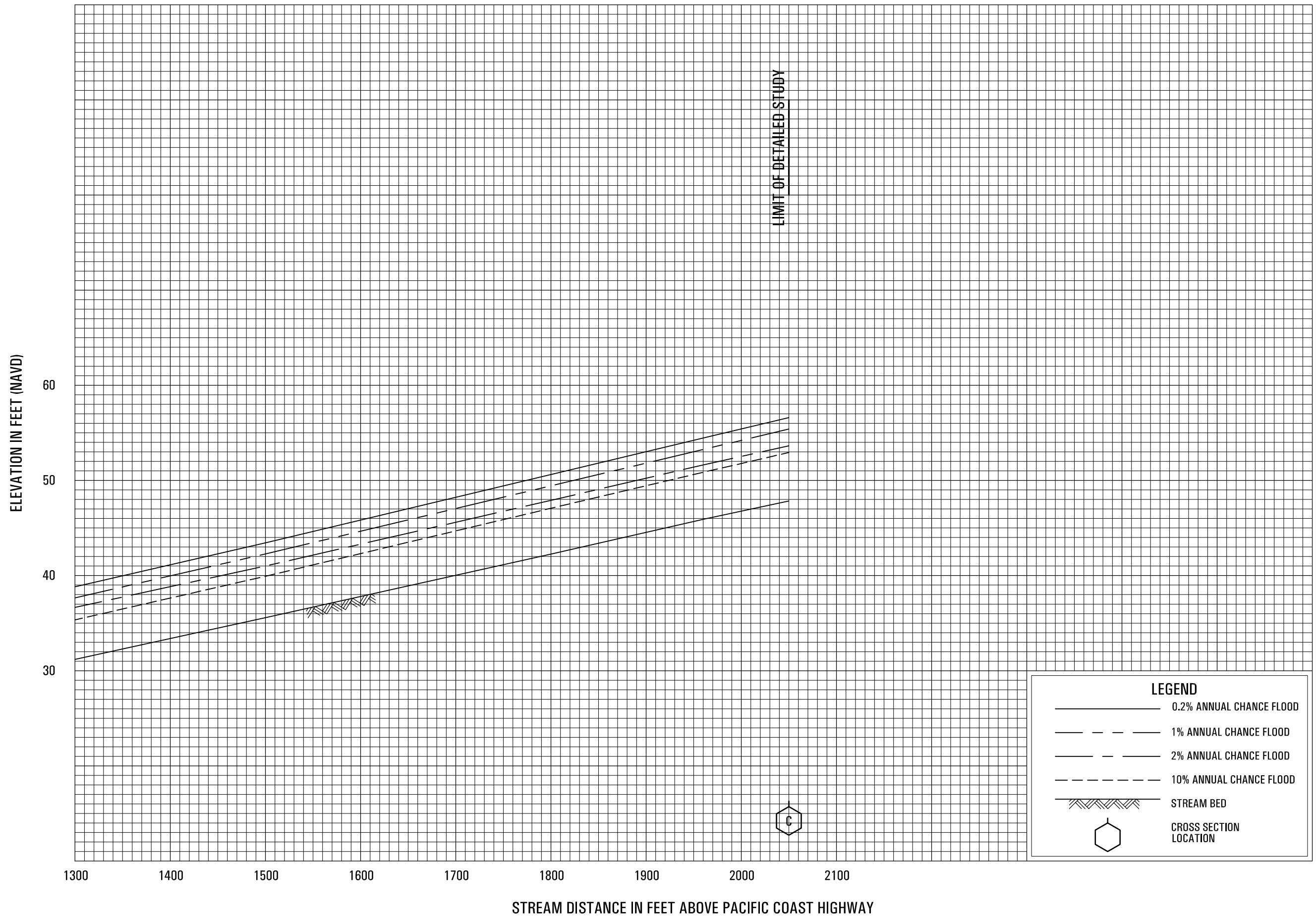
**FLOOD PROFILES**

**ESCONDIDO CANYON**

**FEDERAL EMERGENCY MANAGEMENT AGENCY**

**LOS ANGELES COUNTY, CA**

**AND INCORPORATED AREAS**



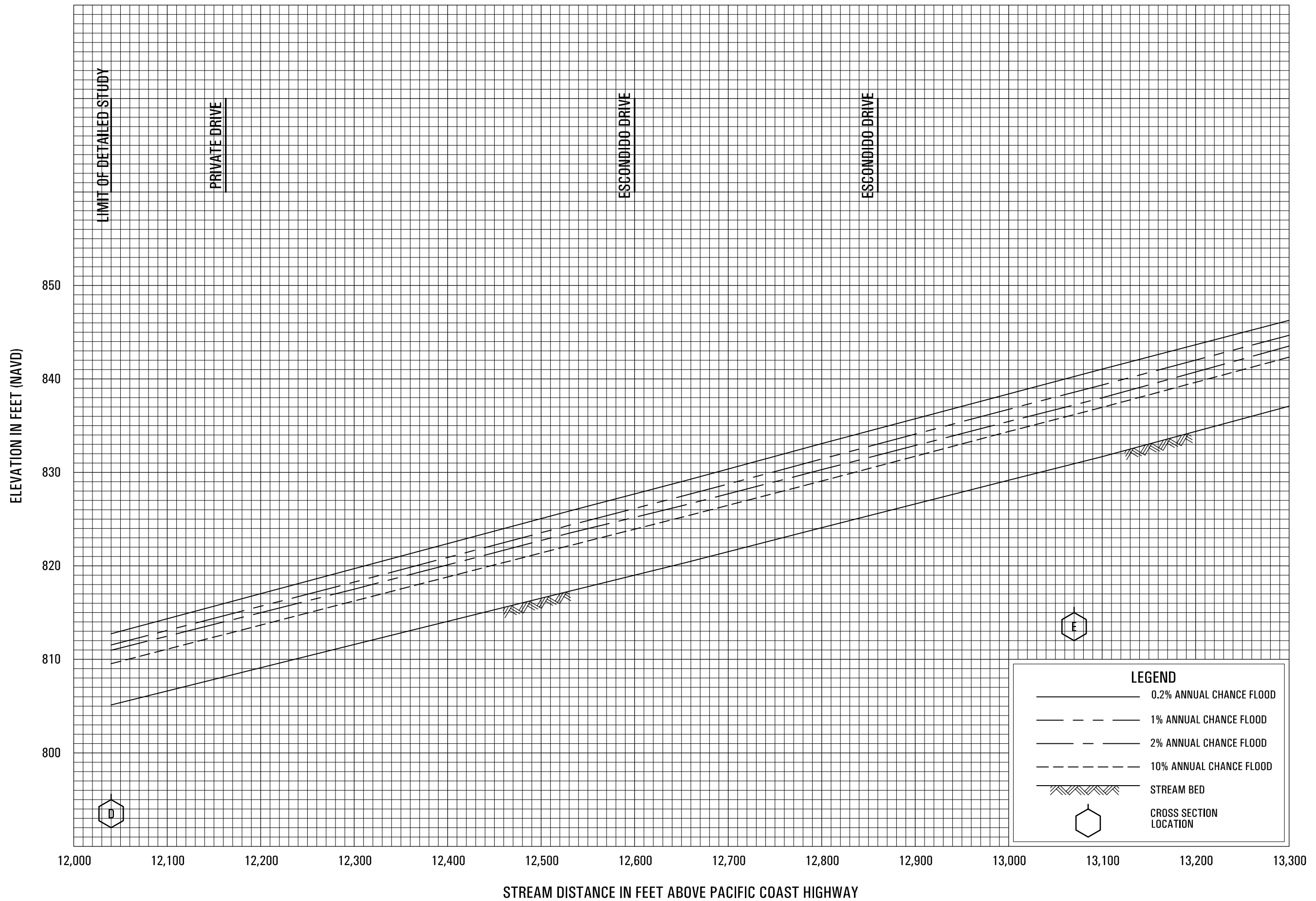
**FLOOD PROFILES**

**ESCONDIDO CANYON**

**FEDERAL EMERGENCY MANAGEMENT AGENCY**

**LOS ANGELES COUNTY, CA**

**AND INCORPORATED AREAS**




**FLOOD PROFILES**

**ESCONDIDO CANYON**

FEDERAL EMERGENCY MANAGEMENT AGENCY

LOS ANGELES COUNTY, CA

AND INCORPORATED AREAS




**FLOOD PROFILES**

**ESCONDIDO CANYON**

**FEDERAL EMERGENCY MANAGEMENT AGENCY**

**LOS ANGELES COUNTY, CA**


**AND INCORPORATED AREAS**

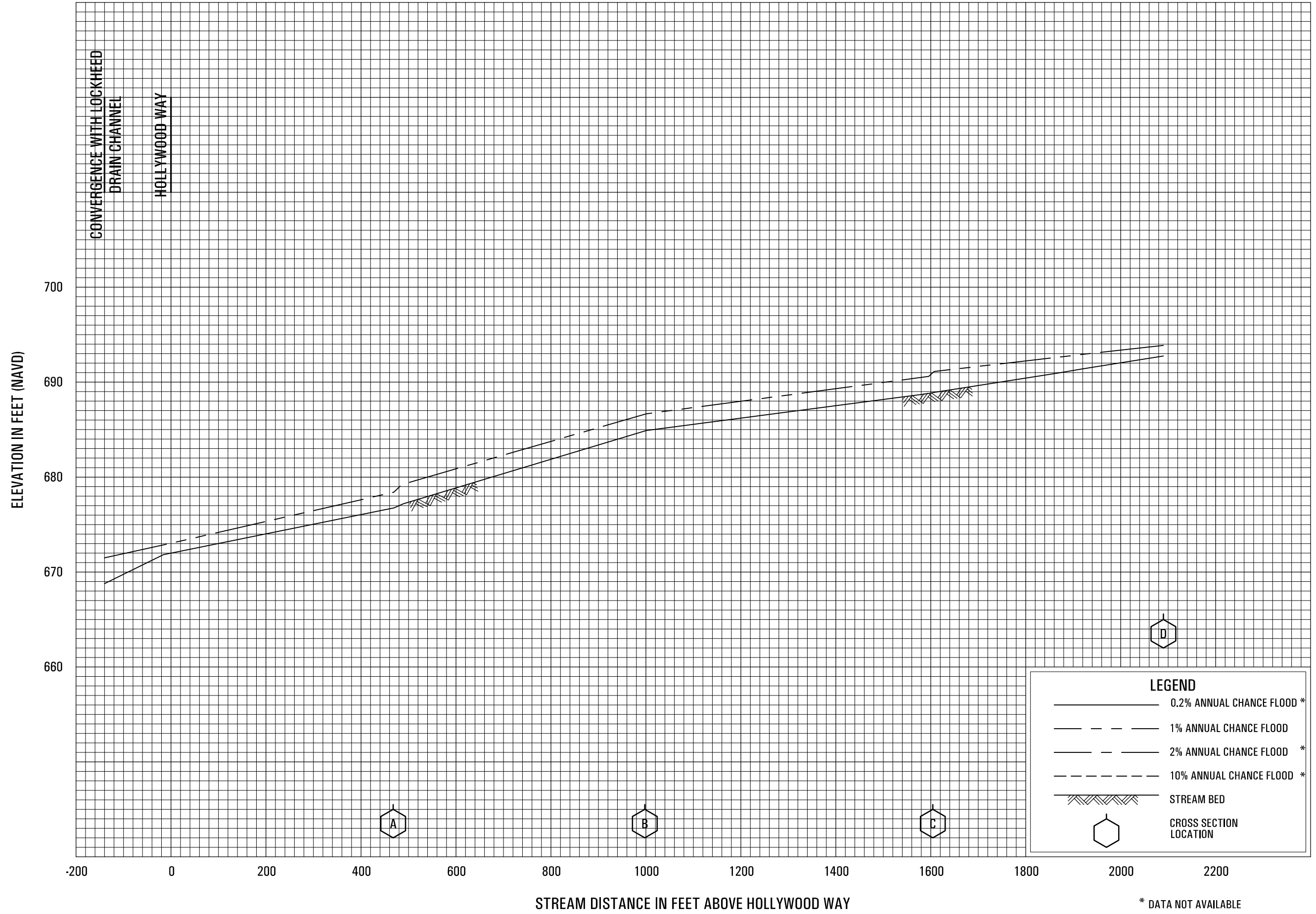


**FLOOD PROFILES**

**ESCONDIDO CANYON**

**FEDERAL EMERGENCY MANAGEMENT AGENCY  
LOS ANGELES COUNTY, CA  
AND INCORPORATED AREAS**






**FLOOD PROFILES**

FLOW ALONG EMPIRE AVENUE

FEDERAL EMERGENCY MANAGEMENT AGENCY

LOS ANGELES COUNTY, CA

AND INCORPORATED AREAS




**FLOOD PROFILES**

**FLOWLINE NO.1**

FEDERAL EMERGENCY MANAGEMENT AGENCY  
 LOS ANGELES COUNTY, CA  
 AND INCORPORATED AREAS






**FLOOD PROFILES**

**GARAPITO CREEK**

**FEDERAL EMERGENCY MANAGEMENT AGENCY**

**LOS ANGELES COUNTY, CA**

**AND INCORPORATED AREAS**



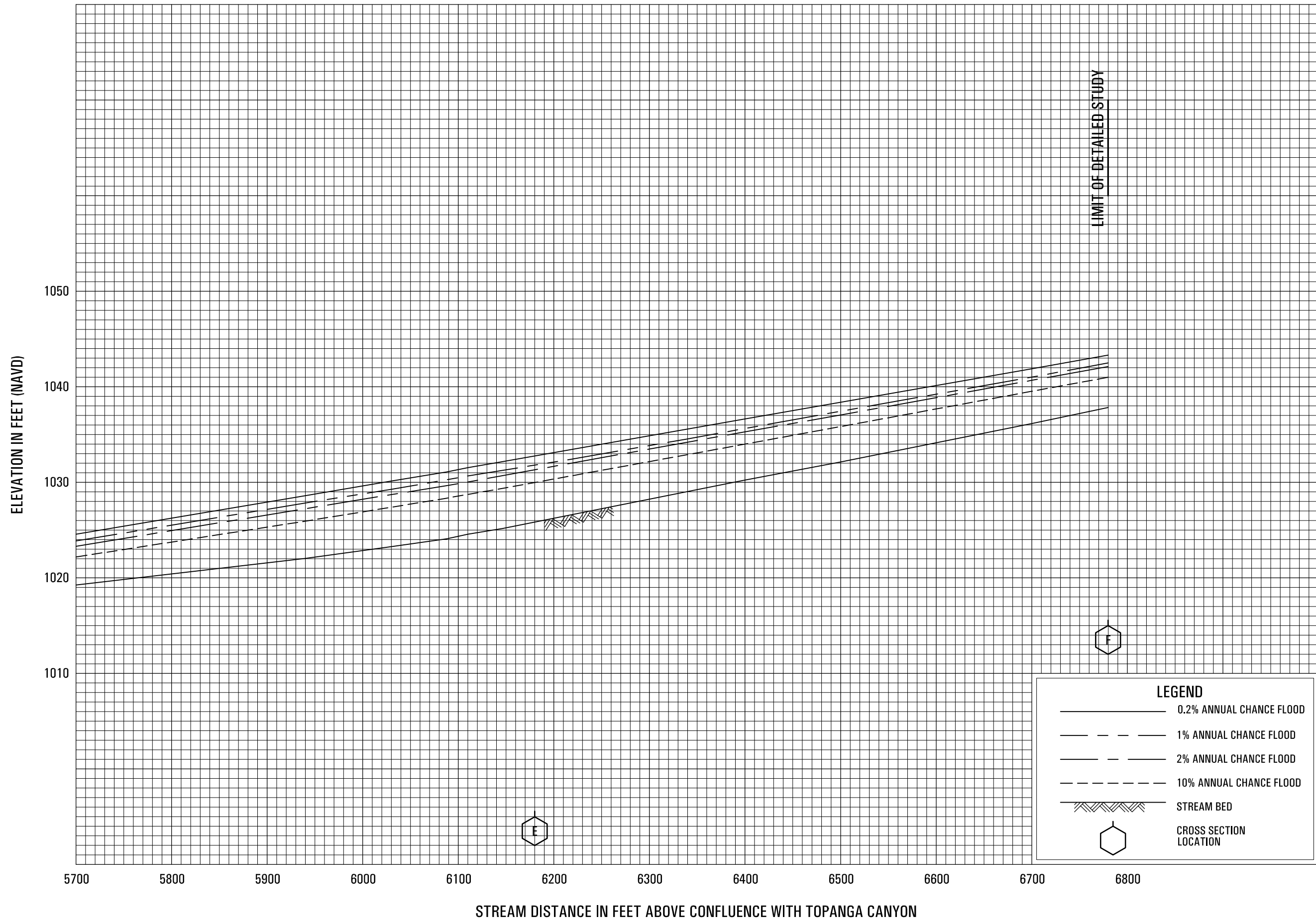
**FLOOD PROFILES**

**GARAPITO CREEK**

**FEDERAL EMERGENCY MANAGEMENT AGENCY**

**LOS ANGELES COUNTY, CA**

**AND INCORPORATED AREAS**




**FLOOD PROFILES**

**GARAPITO CREEK**

**FEDERAL EMERGENCY MANAGEMENT AGENCY**

**LOS ANGELES COUNTY, CA**

**AND INCORPORATED AREAS**

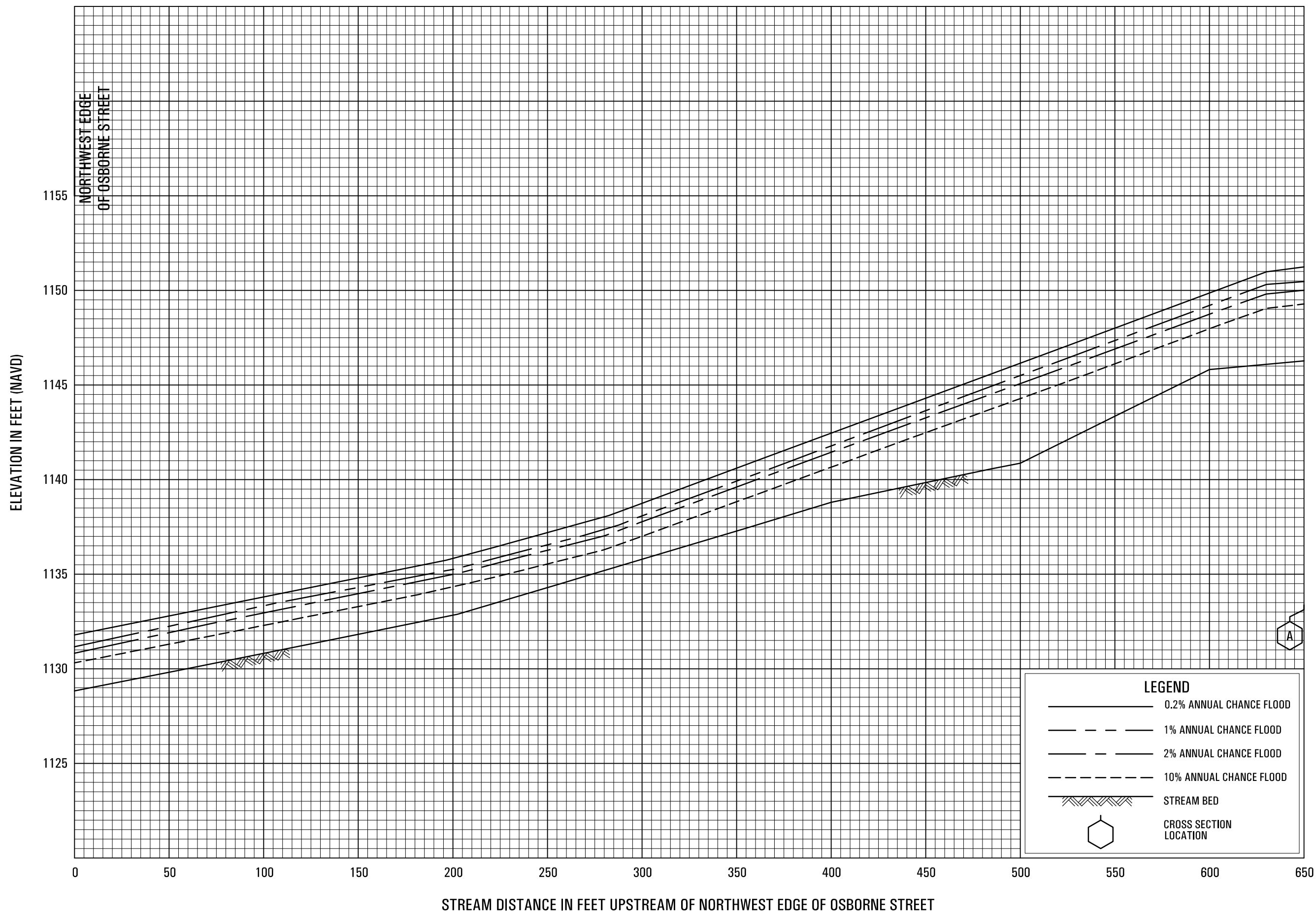


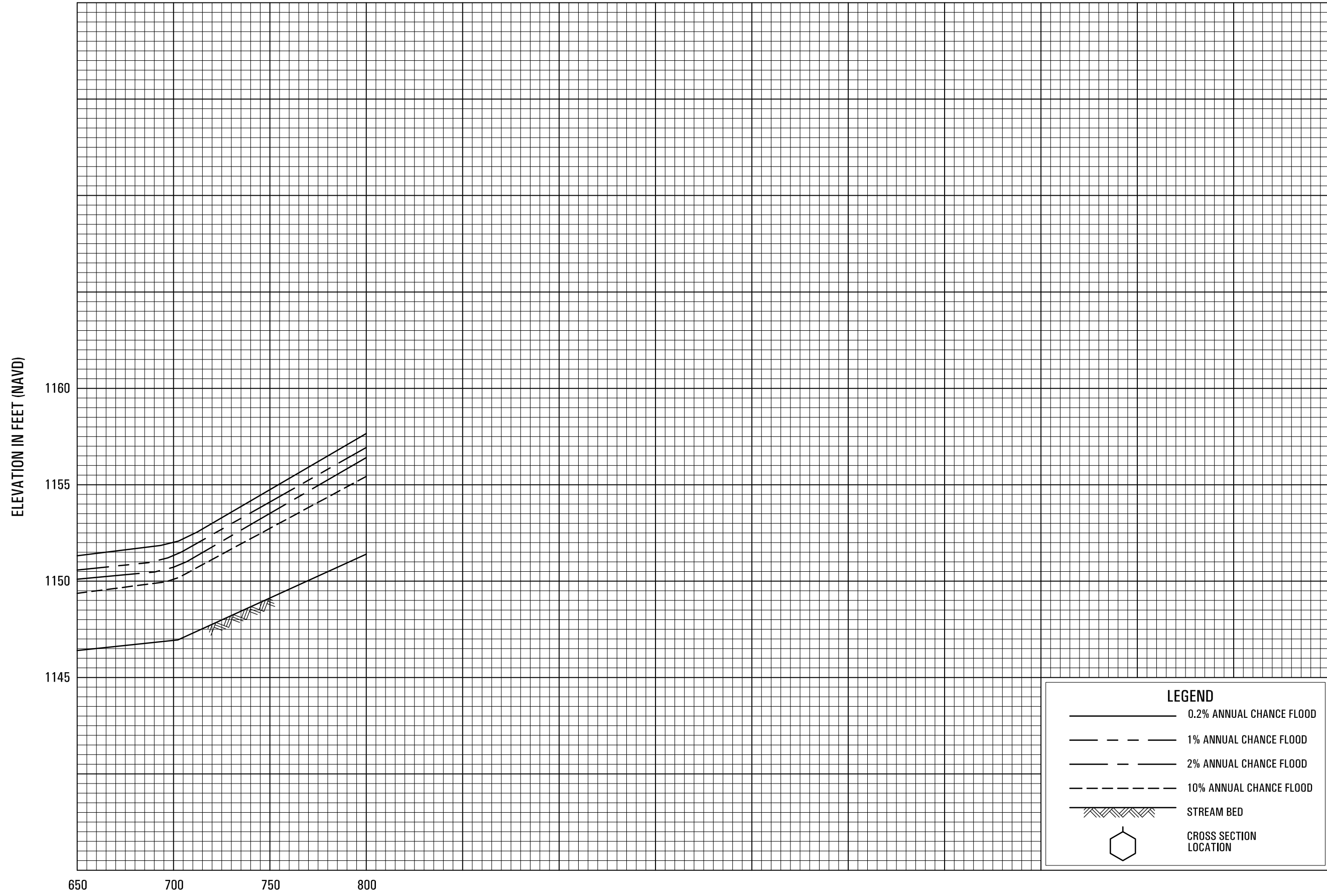
**FLOOD PROFILES**

**HACIENDA CREEK**

**FEDERAL EMERGENCY MANAGEMENT AGENCY**

**LOS ANGELES COUNTY, CA  
AND INCORPORATED AREAS**





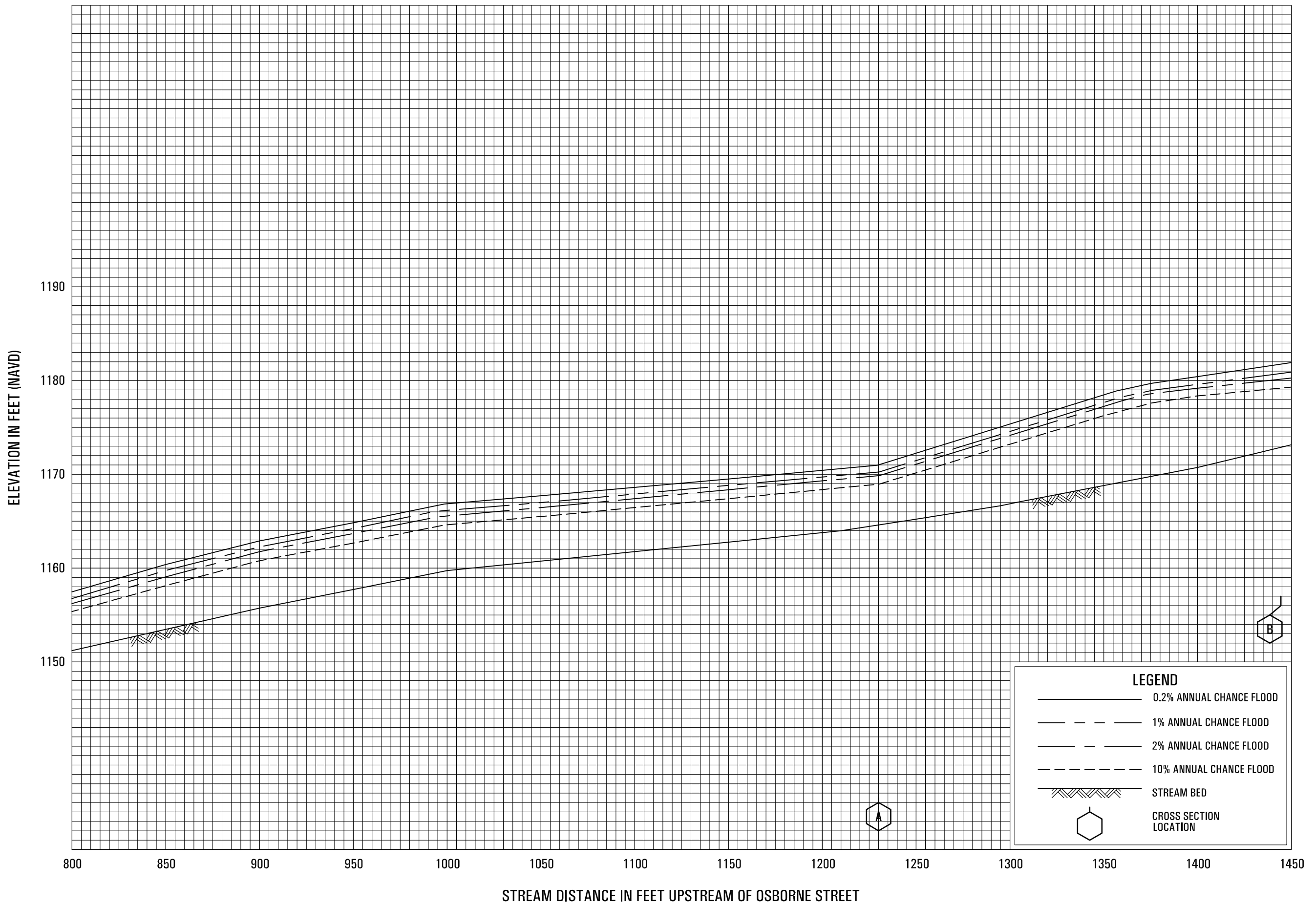
**FLOOD PROFILES**

**KAGEL CANYON**

**FEDERAL EMERGENCY MANAGEMENT AGENCY**

**LOS ANGELES COUNTY, CA**

**AND INCORPORATED AREAS**




**FLOOD PROFILES**

**KAGEL CANYON**

FEDERAL EMERGENCY MANAGEMENT AGENCY

LOS ANGELES COUNTY, CA

AND INCORPORATED AREAS



**FLOOD PROFILES**

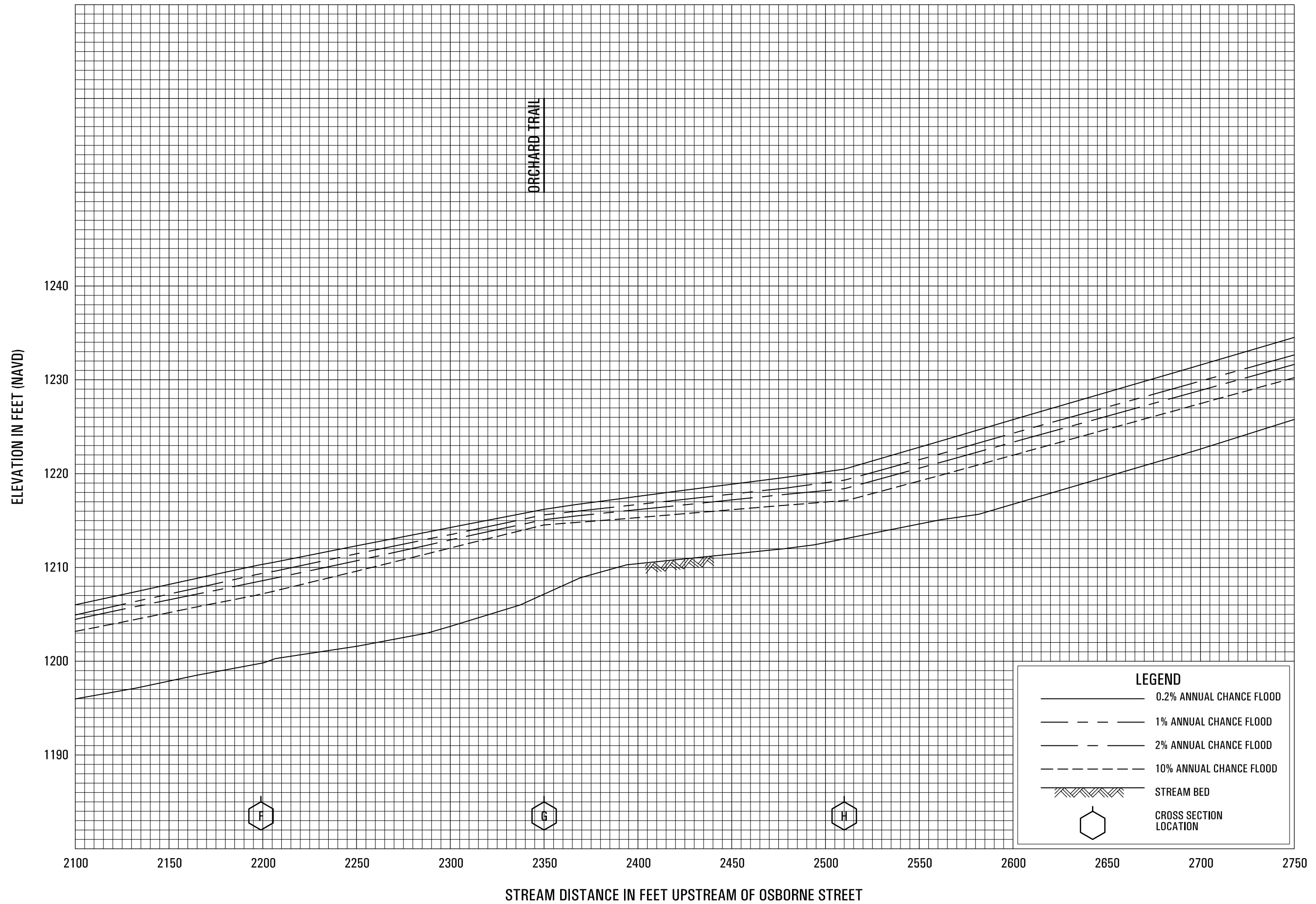
**KAGEL CANYON**

**FEDERAL EMERGENCY MANAGEMENT AGENCY**

**LOS ANGELES COUNTY, CA**

**AND INCORPORATED AREAS**

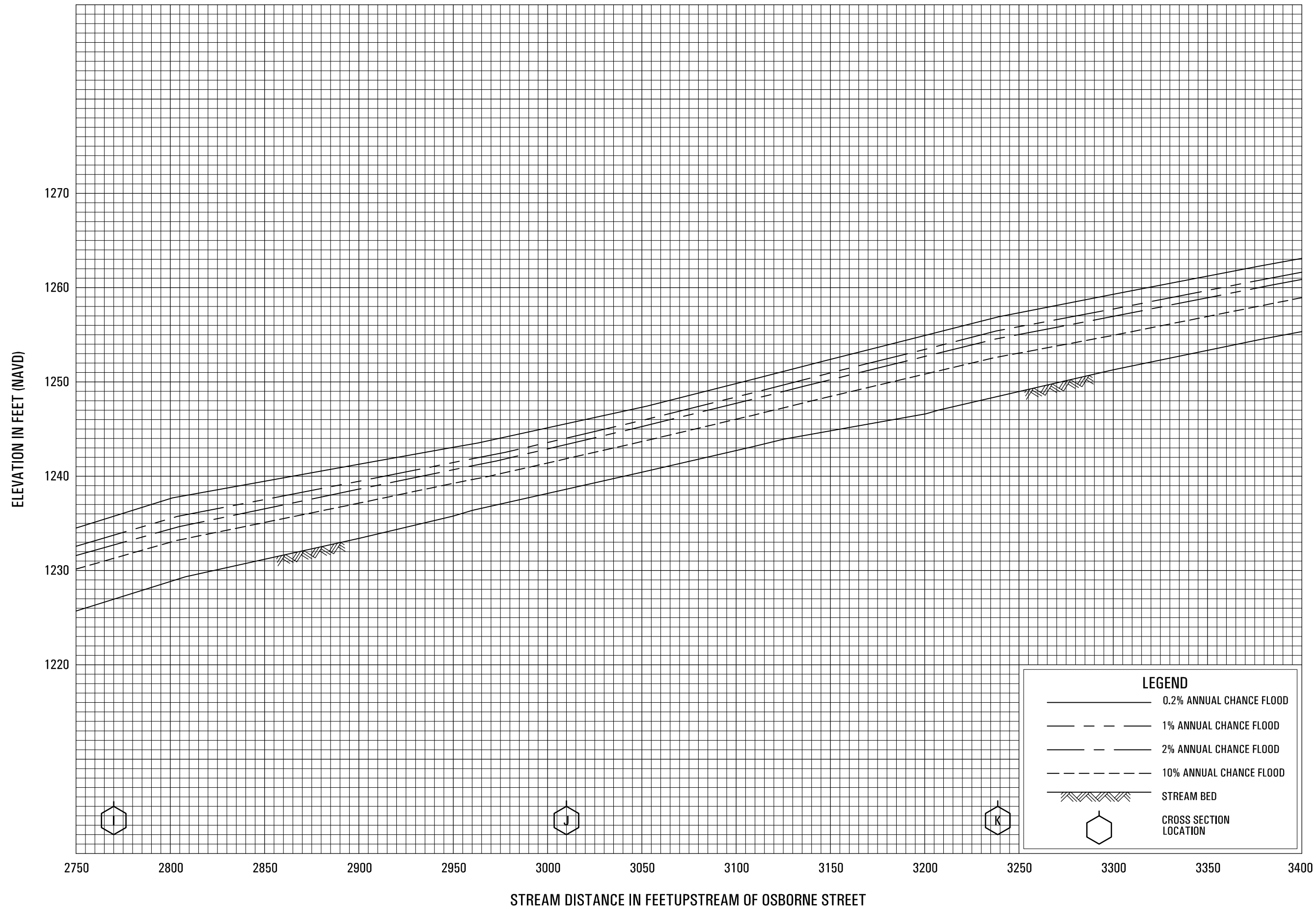




**FLOOD PROFILES**

**KAGEL CANYON**

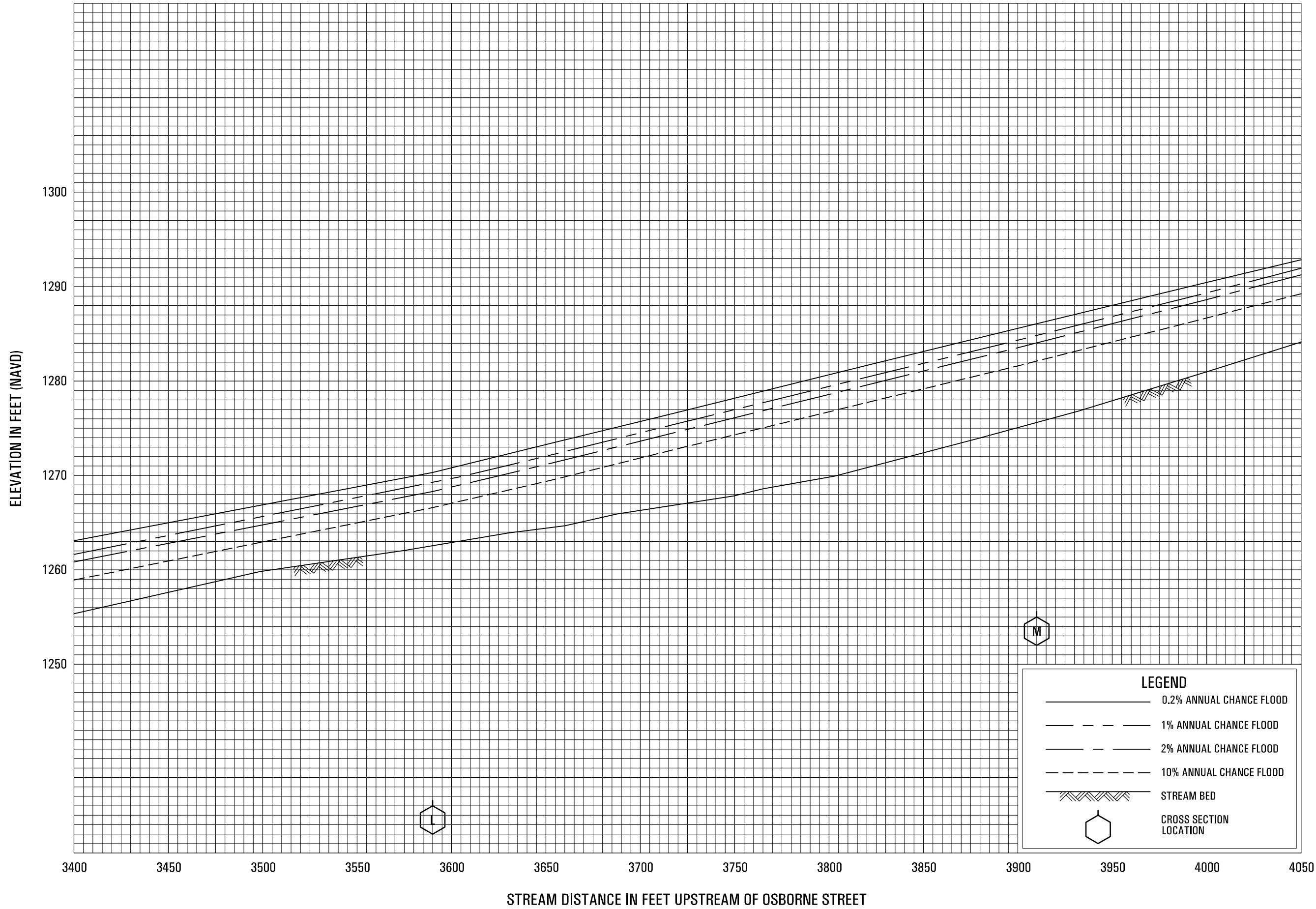
**FEDERAL EMERGENCY MANAGEMENT AGENCY  
LOS ANGELES COUNTY, CA  
AND INCORPORATED AREAS**



**FLOOD PROFILES**

**KAGEL CANYON**

**FEDERAL EMERGENCY MANAGEMENT AGENCY  
LOS ANGELES COUNTY, CA  
AND INCORPORATED AREAS**



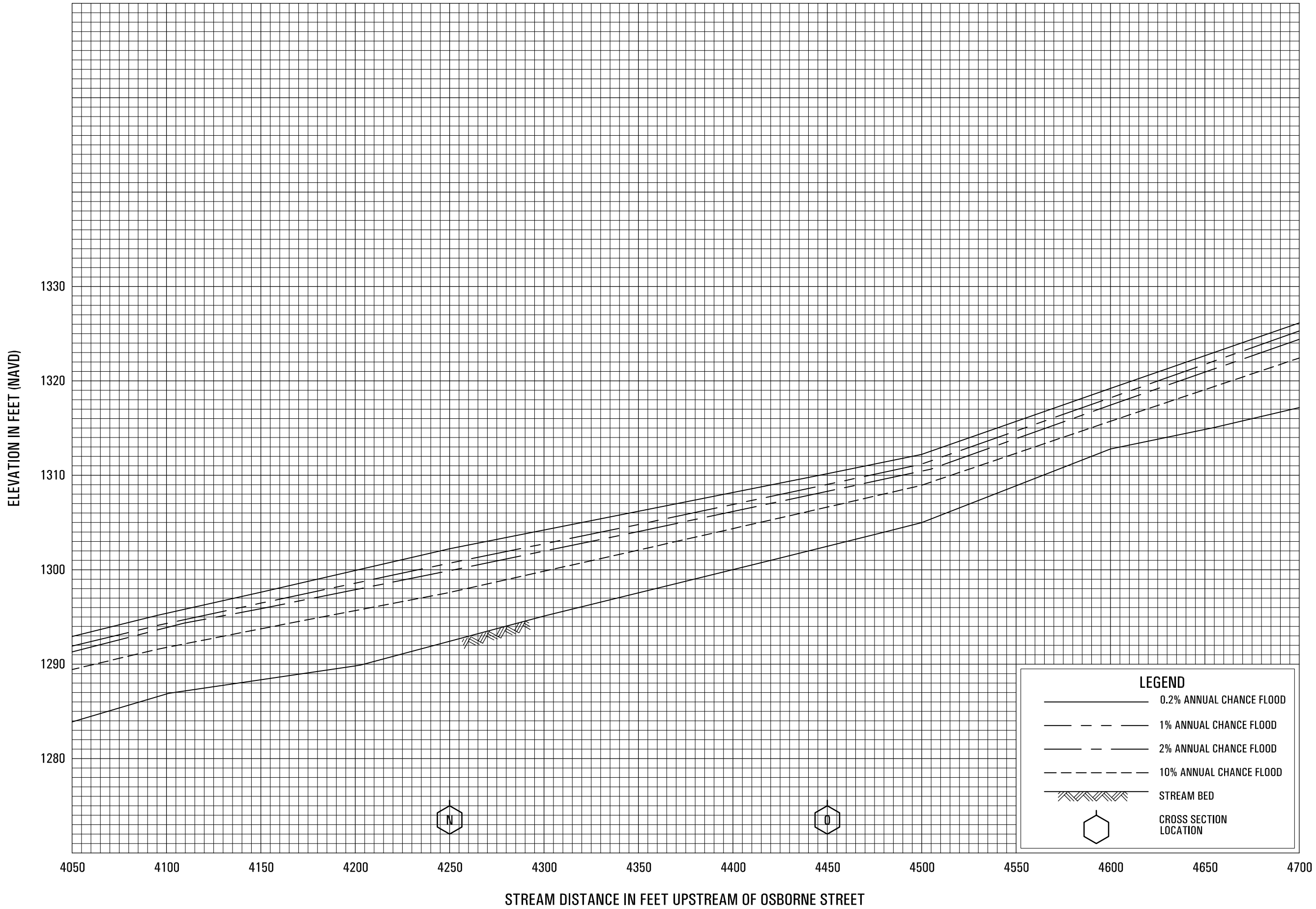
**FLOOD PROFILES**

**KAGEL CANYON**

**FEDERAL EMERGENCY MANAGEMENT AGENCY**

**LOS ANGELES COUNTY, CA**

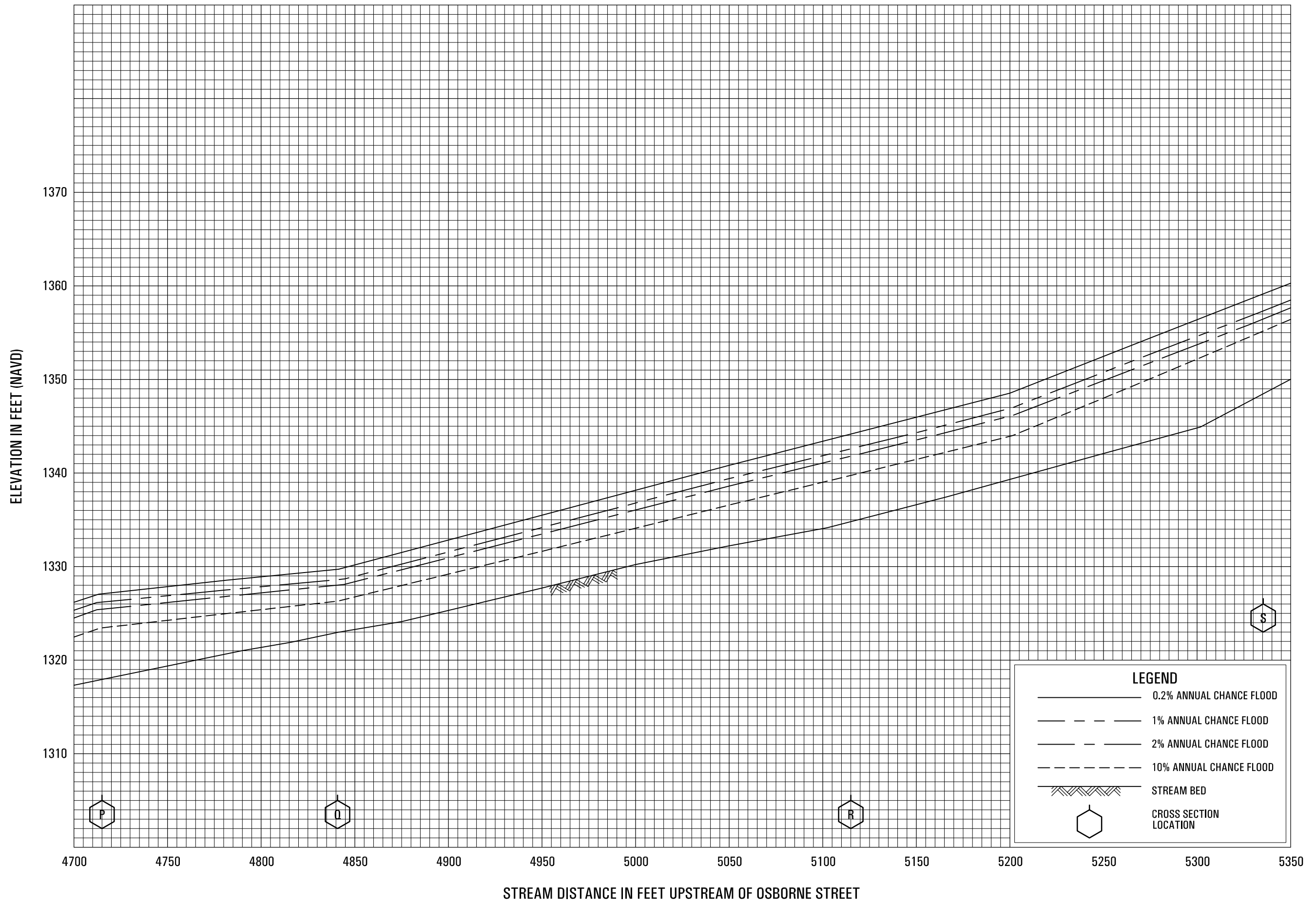
**AND INCORPORATED AREAS**



**FLOOD PROFILES**

**KAGEL CANYON**

**FEDERAL EMERGENCY MANAGEMENT AGENCY  
LOS ANGELES COUNTY, CA  
AND INCORPORATED AREAS**



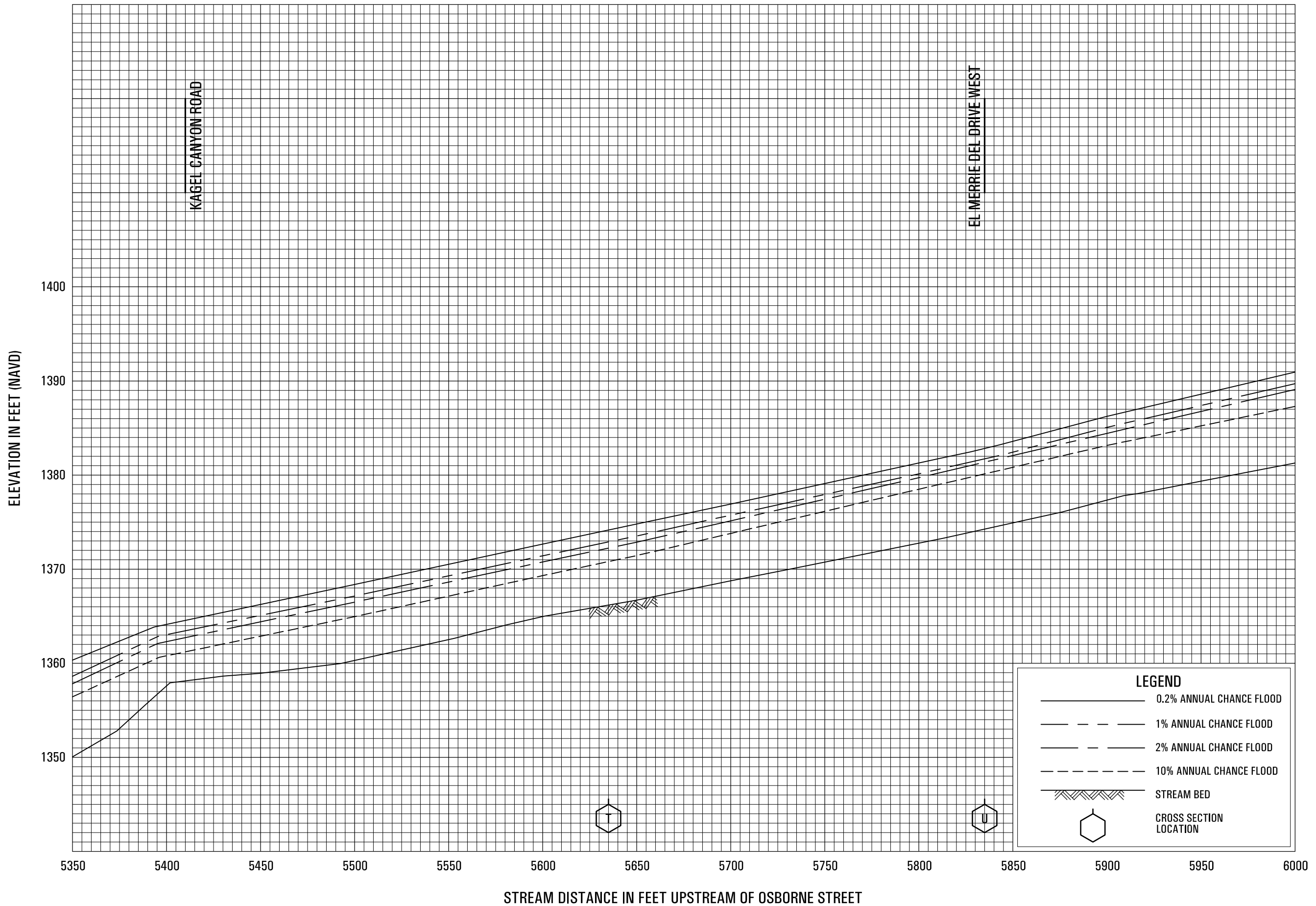
**FLOOD PROFILES**

**KAGEL CANYON**

FEDERAL EMERGENCY MANAGEMENT AGENCY

LOS ANGELES COUNTY, CA

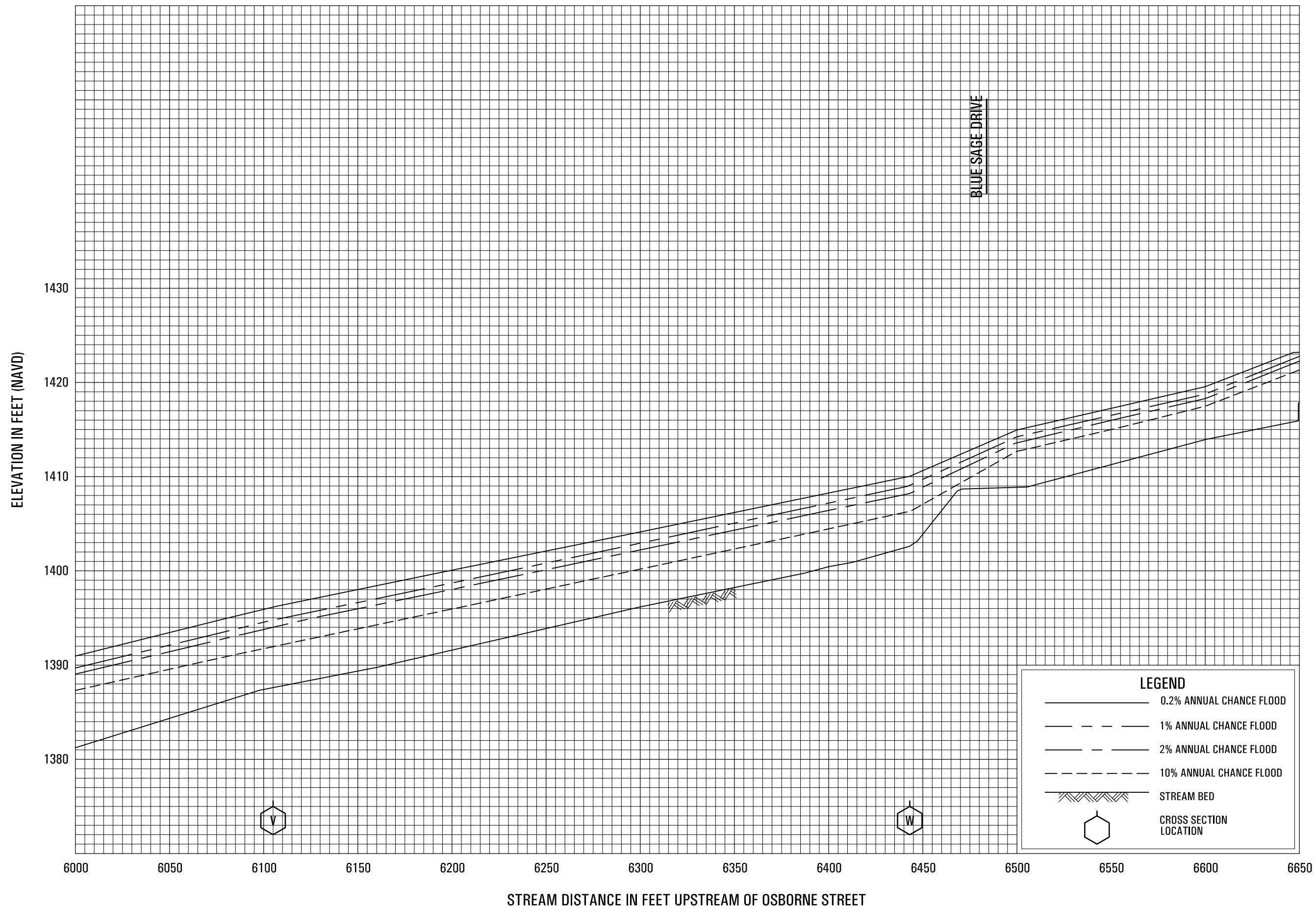
AND INCORPORATED AREAS



**FLOOD PROFILES**

**KAGEL CANYON**

**FEDERAL EMERGENCY MANAGEMENT AGENCY  
LOS ANGELES COUNTY, CA  
AND INCORPORATED AREAS**



**FLOOD PROFILES**

**KAGEL CANYON**

**FEDERAL EMERGENCY MANAGEMENT AGENCY  
LOS ANGELES COUNTY, CA  
AND INCORPORATED AREAS**



**FLOOD PROFILES**

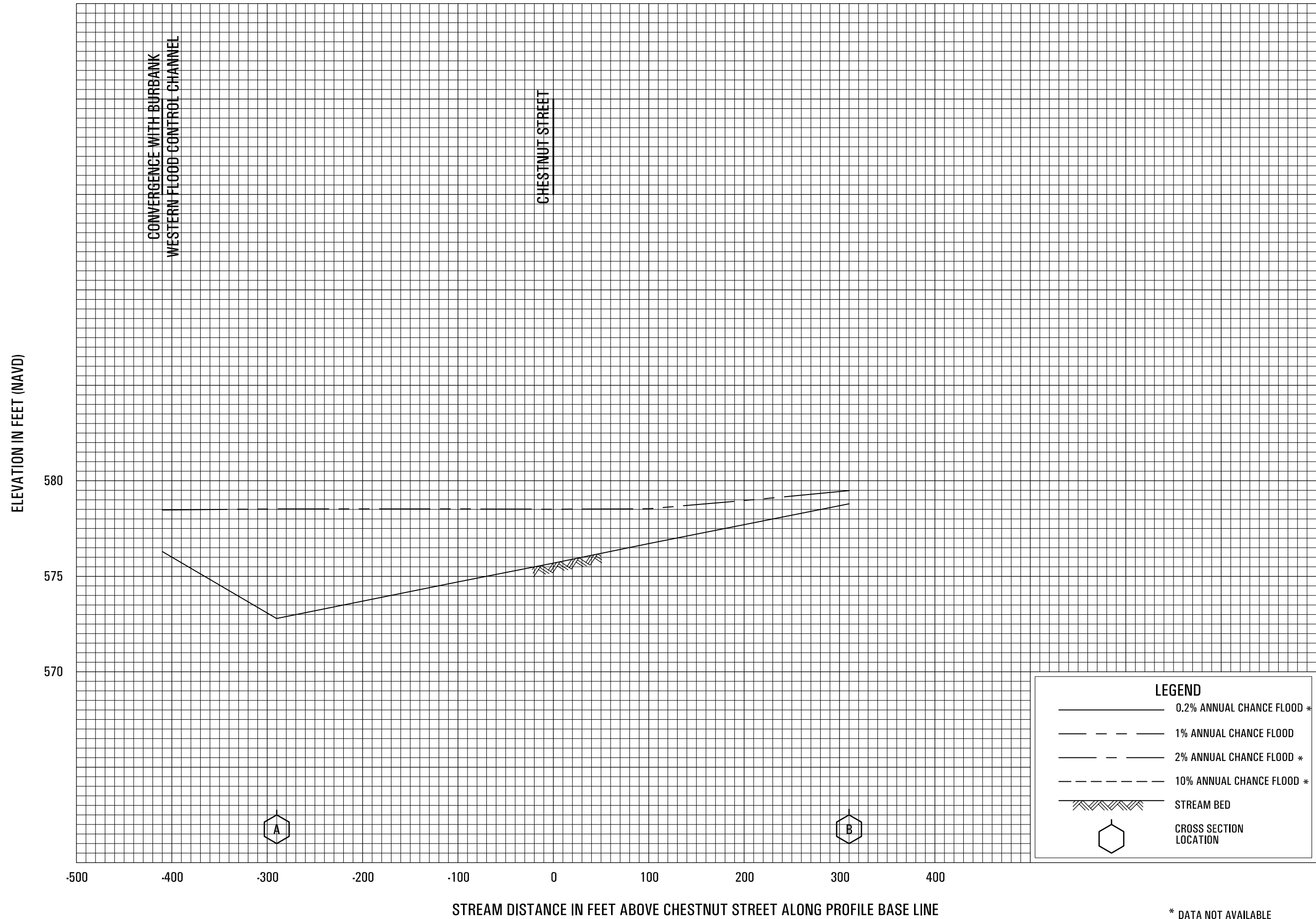
**KAGEL CANYON**

**FEDERAL EMERGENCY MANAGEMENT AGENCY**

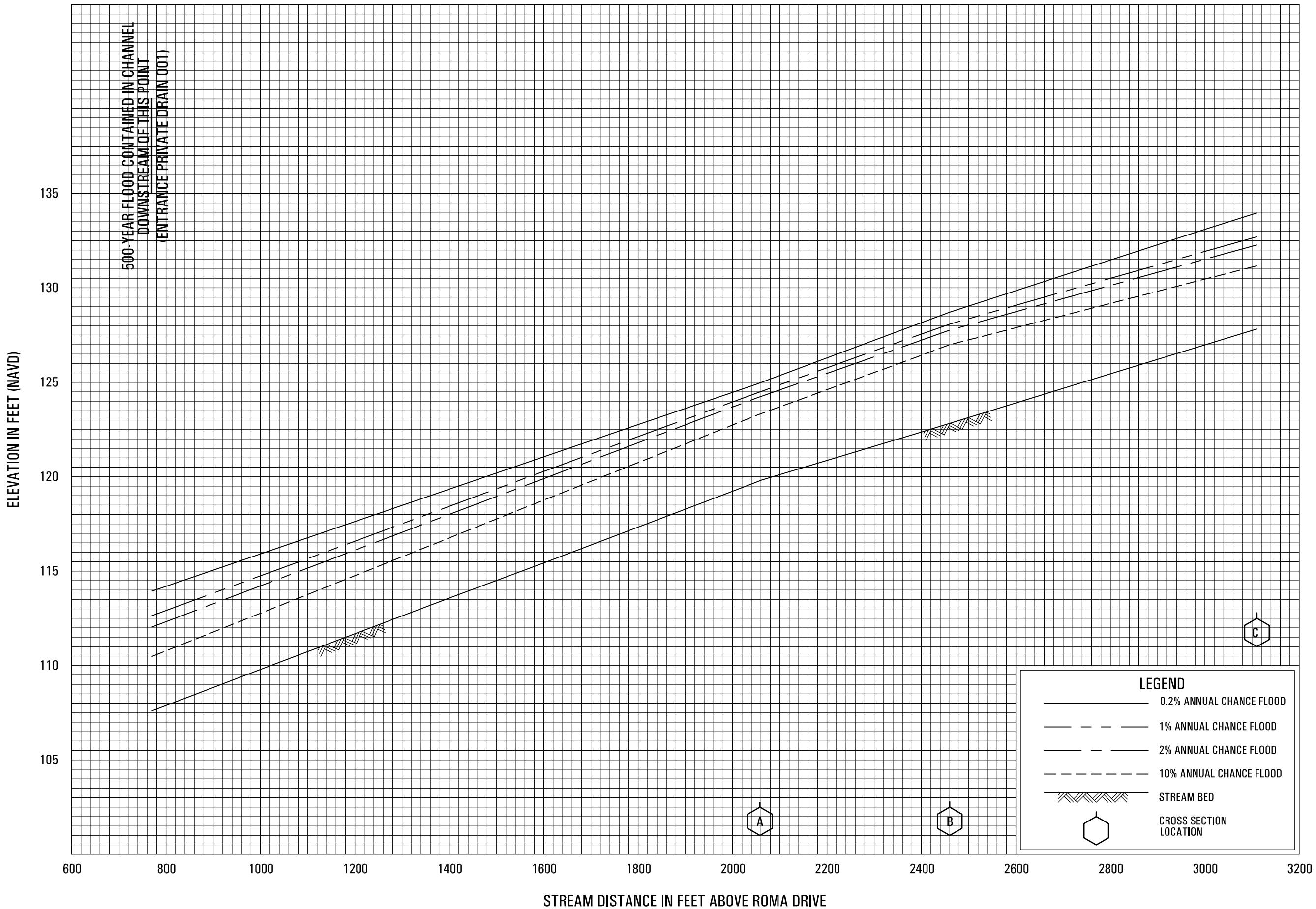
**LOS ANGELES COUNTY, CA**

**AND INCORPORATED AREAS**






\* DATA NOT AVAILABLE



**FLOOD PROFILES**

**LA MIRADA CREEK**

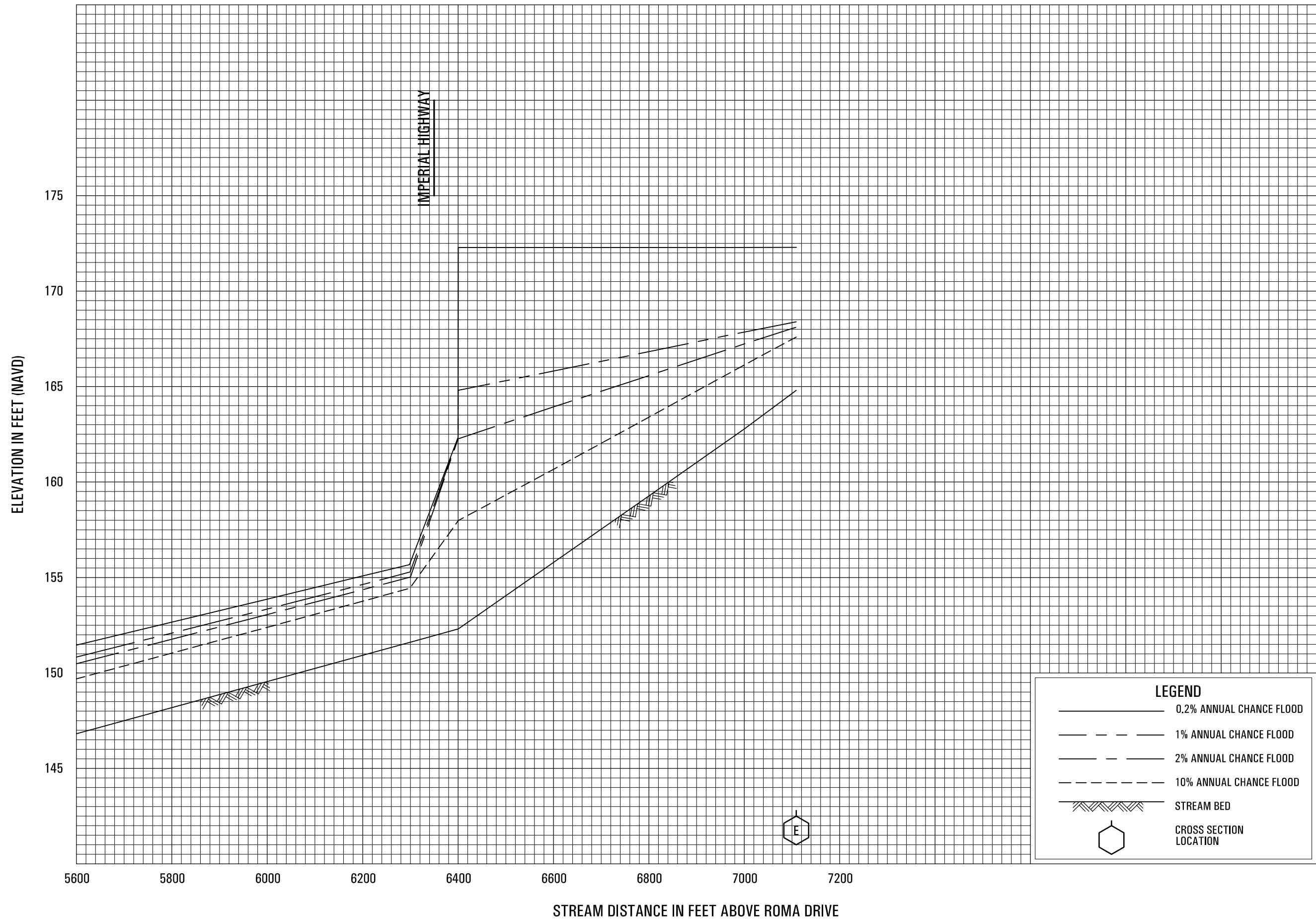
**FEDERAL EMERGENCY MANAGEMENT AGENCY  
LOS ANGELES COUNTY, CA  
AND INCORPORATED AREAS**



**FLOOD PROFILES**

**LA MIRADA CREEK**


**FEDERAL EMERGENCY MANAGEMENT AGENCY  
LOS ANGELES COUNTY, CA  
AND INCORPORATED AREAS**



**FLOOD PROFILES**

LA MIRADA CREEK

FEDERAL EMERGENCY MANAGEMENT AGENCY  
 LOS ANGELES COUNTY, CA  
 AND INCORPORATED AREAS



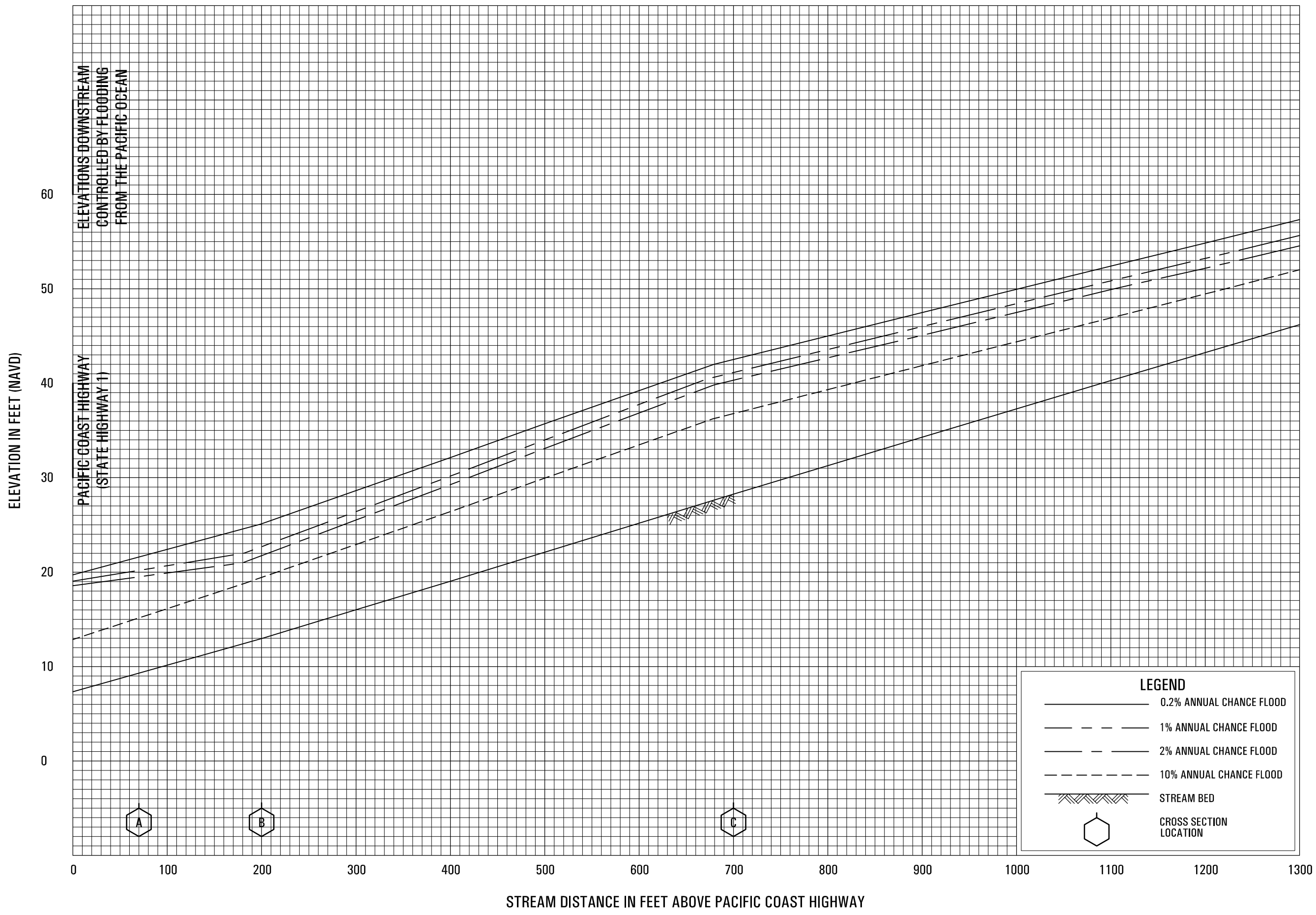
**FLOOD PROFILES**

LA MIRADA CREEK

FEDERAL EMERGENCY MANAGEMENT AGENCY


LOS ANGELES COUNTY, CA

AND INCORPORATED AREAS



**FLOOD PROFILES**  
**LAS FLORES CANYON**

FEDERAL EMERGENCY MANAGEMENT AGENCY  
**LOS ANGELES COUNTY, CA**  
 AND INCORPORATED AREAS




**FLOOD PROFILES**

**LAS FLORES CANYON**

**FEDERAL EMERGENCY MANAGEMENT AGENCY**

**LOS ANGELES COUNTY, CA**

**AND INCORPORATED AREAS**



**FLOOD PROFILES**

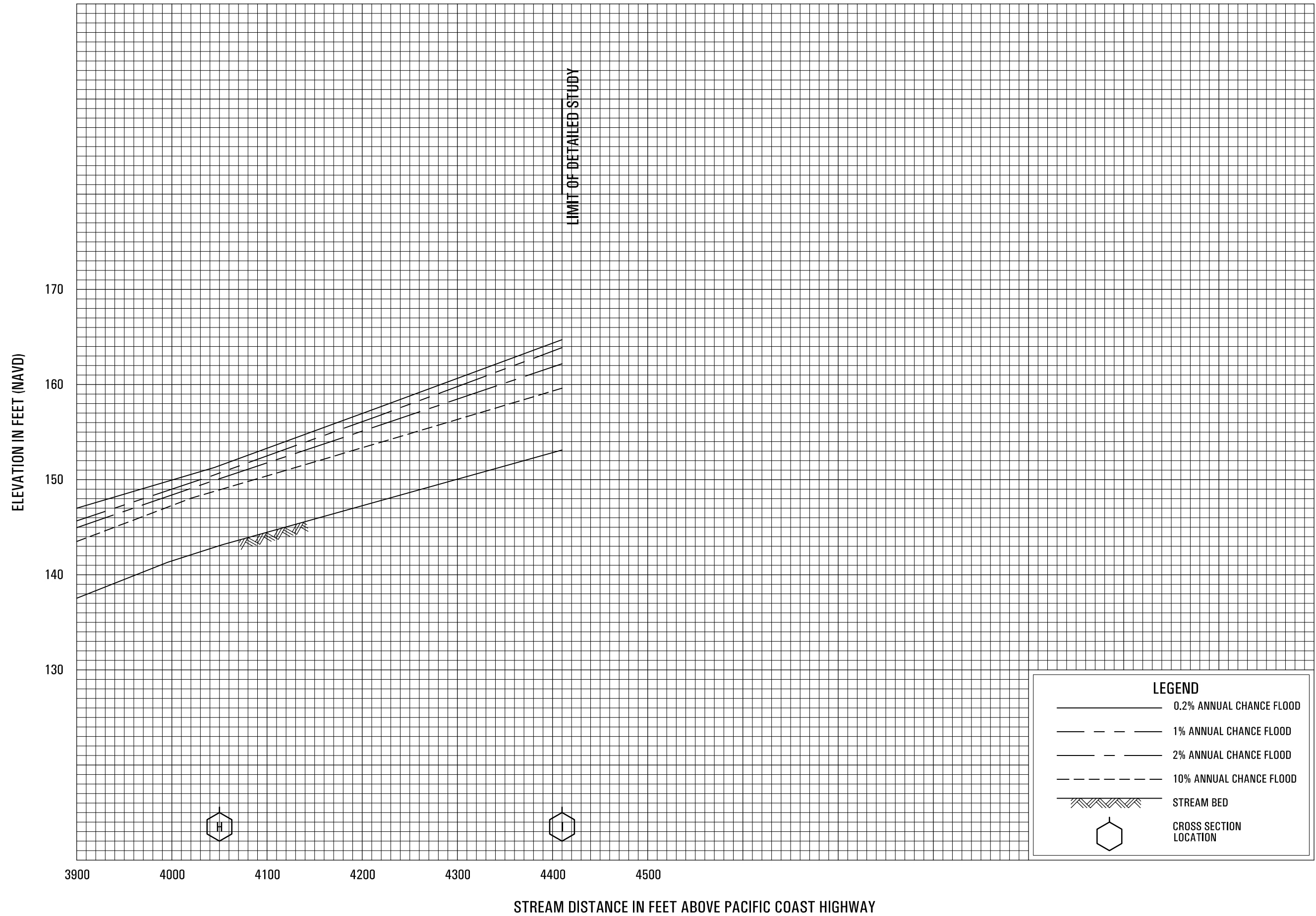
**LAS FLORES CANYON**

**FEDERAL EMERGENCY MANAGEMENT AGENCY**

**LOS ANGELES COUNTY, CA**

**AND INCORPORATED AREAS**





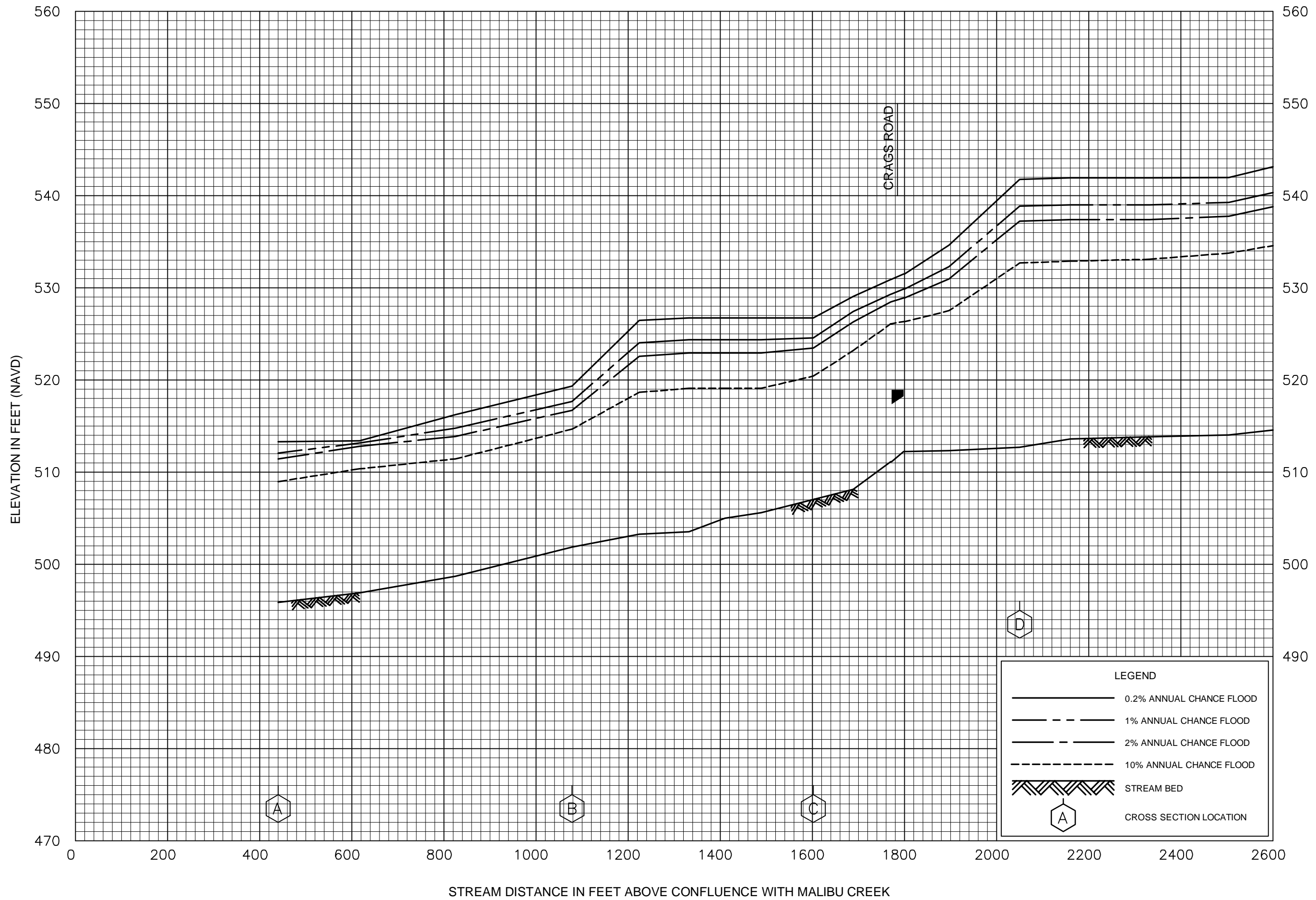
**FLOOD PROFILES**

**LAS FLORES CANYON**

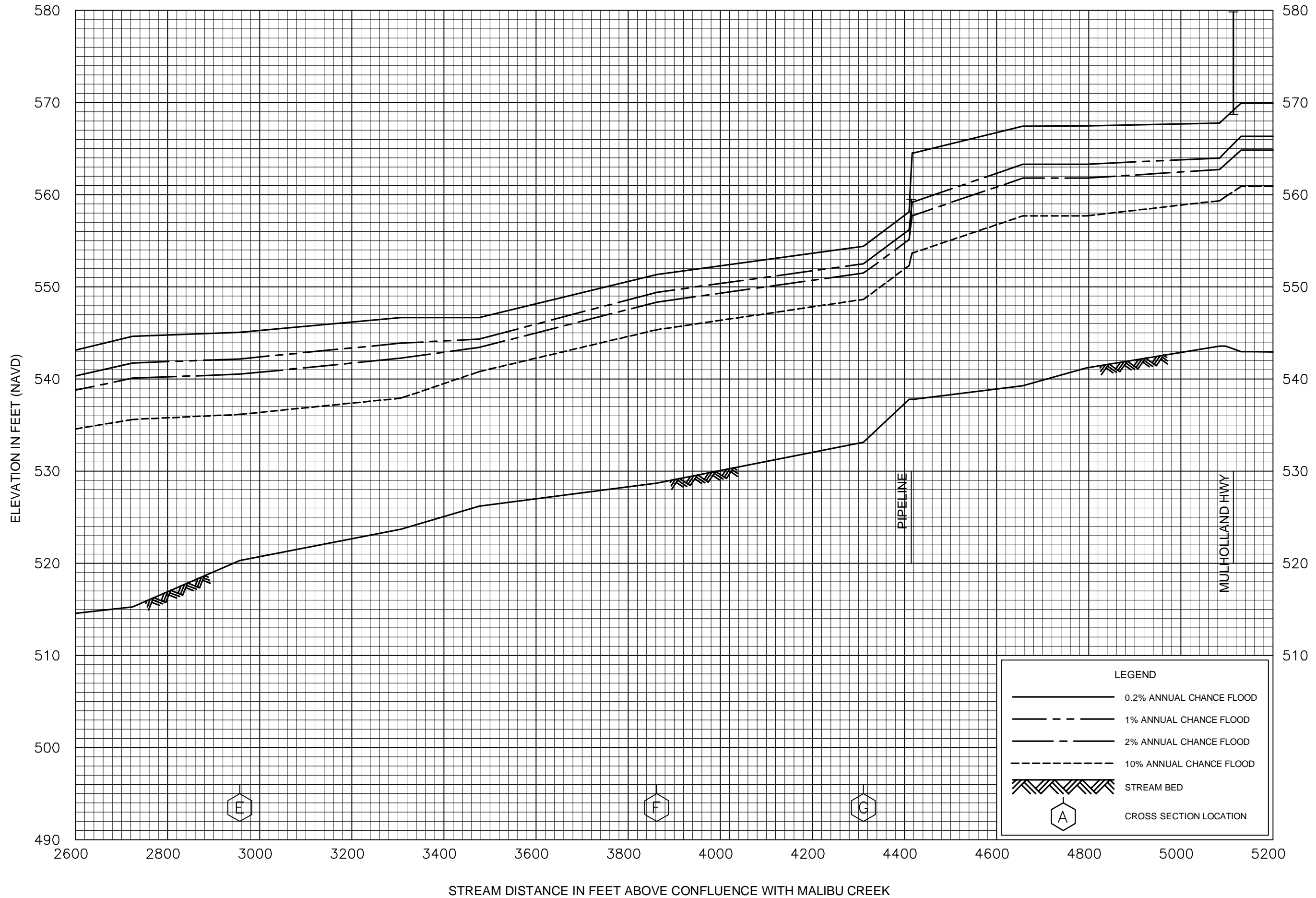
**FEDERAL EMERGENCY MANAGEMENT AGENCY**

**LOS ANGELES COUNTY, CA**

**AND INCORPORATED AREAS**



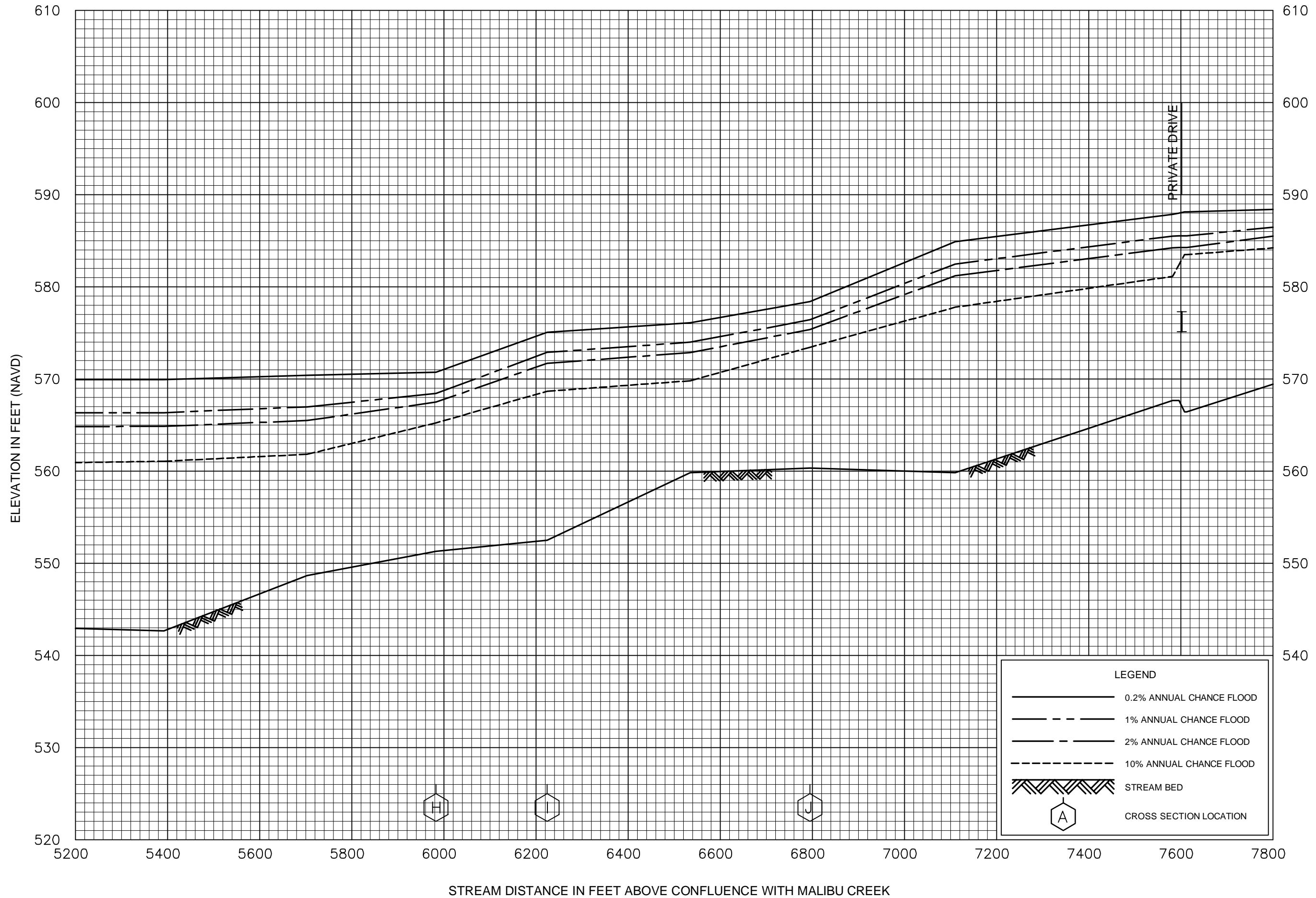
FEDERAL EMERGENCY MANAGEMENT AGENCY  
**LOS ANGELES COUNTY, CA**  
AND INCORPORATED AREAS



FLOOD PROFILES

LAS VIRGENES CREEK

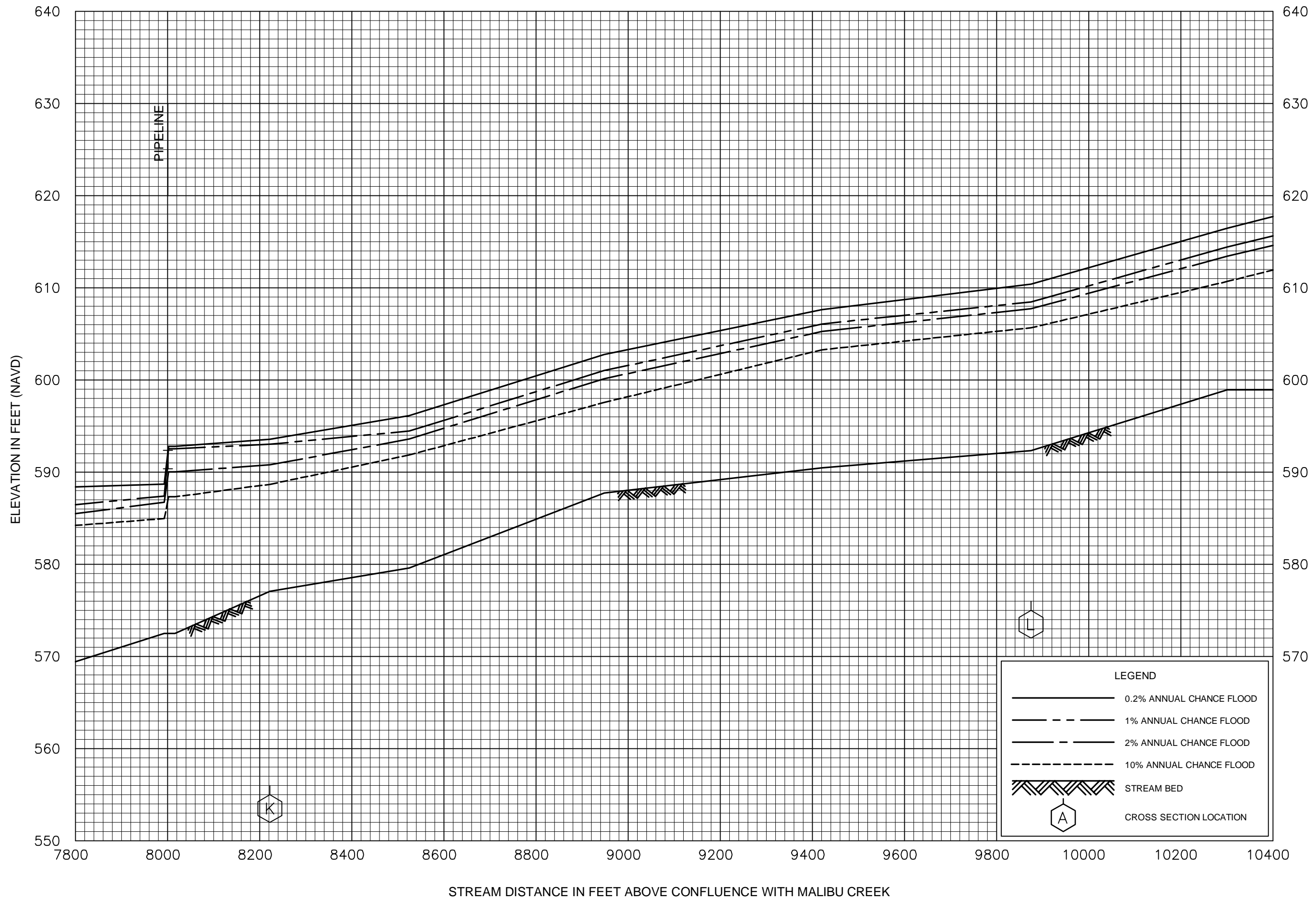
FEDERAL EMERGENCY MANAGEMENT AGENCY  
**LOS ANGELES COUNTY, CA**  
 AND INCORPORATED AREAS



FLOOD PROFILES

LAS VIRGENES CREEK

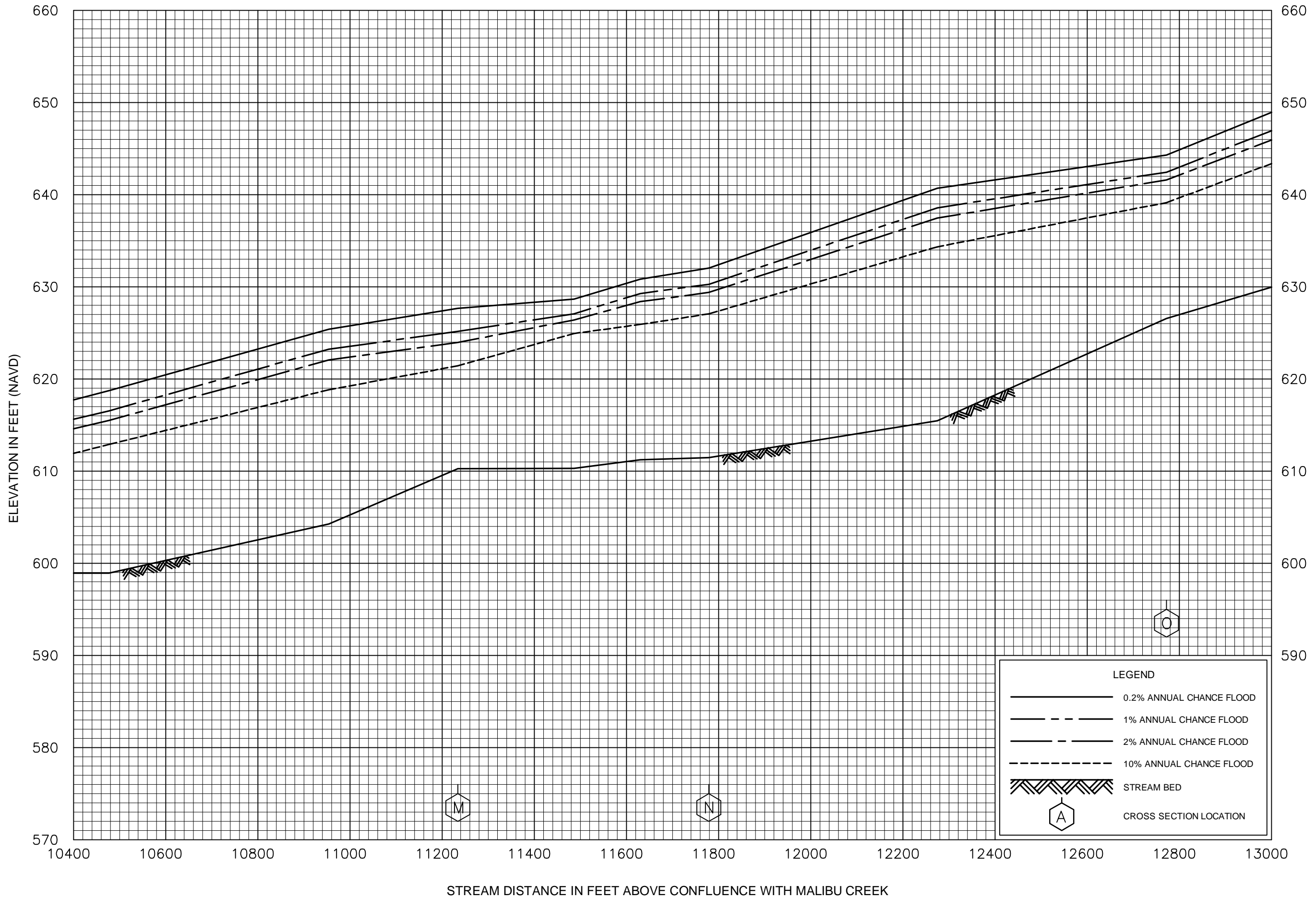
FEDERAL EMERGENCY MANAGEMENT AGENCY  
**LOS ANGELES COUNTY, CA**  
 AND INCORPORATED AREAS



FLOOD PROFILES

LAS VIRGENES CREEK

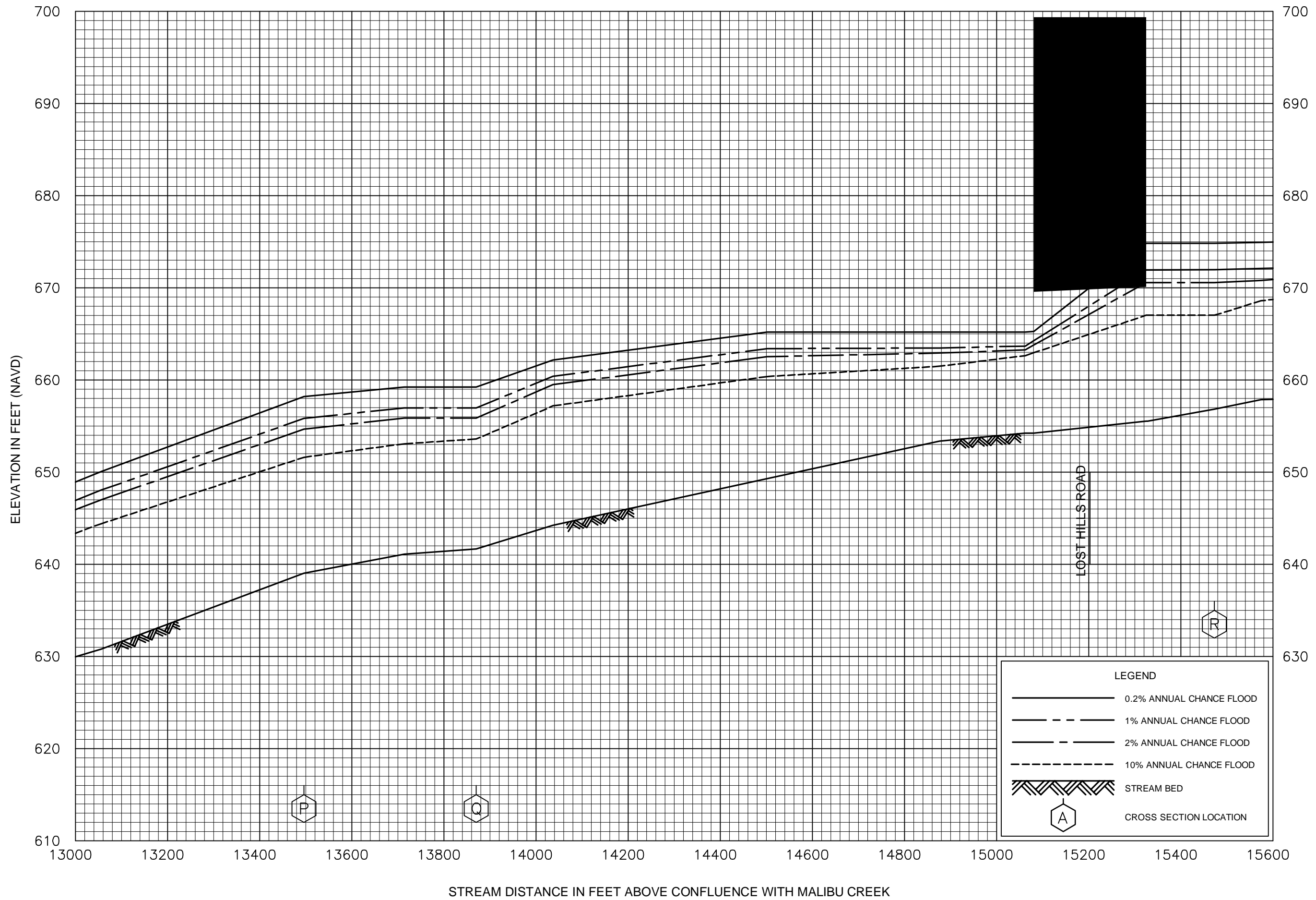
FEDERAL EMERGENCY MANAGEMENT AGENCY  
LOS ANGELES COUNTY, CA  
AND INCORPORATED AREAS



FLOOD PROFILES

LAS VIRGENES CREEK

FEDERAL EMERGENCY MANAGEMENT AGENCY  
 LOS ANGELES COUNTY, CA  
 AND INCORPORATED AREAS

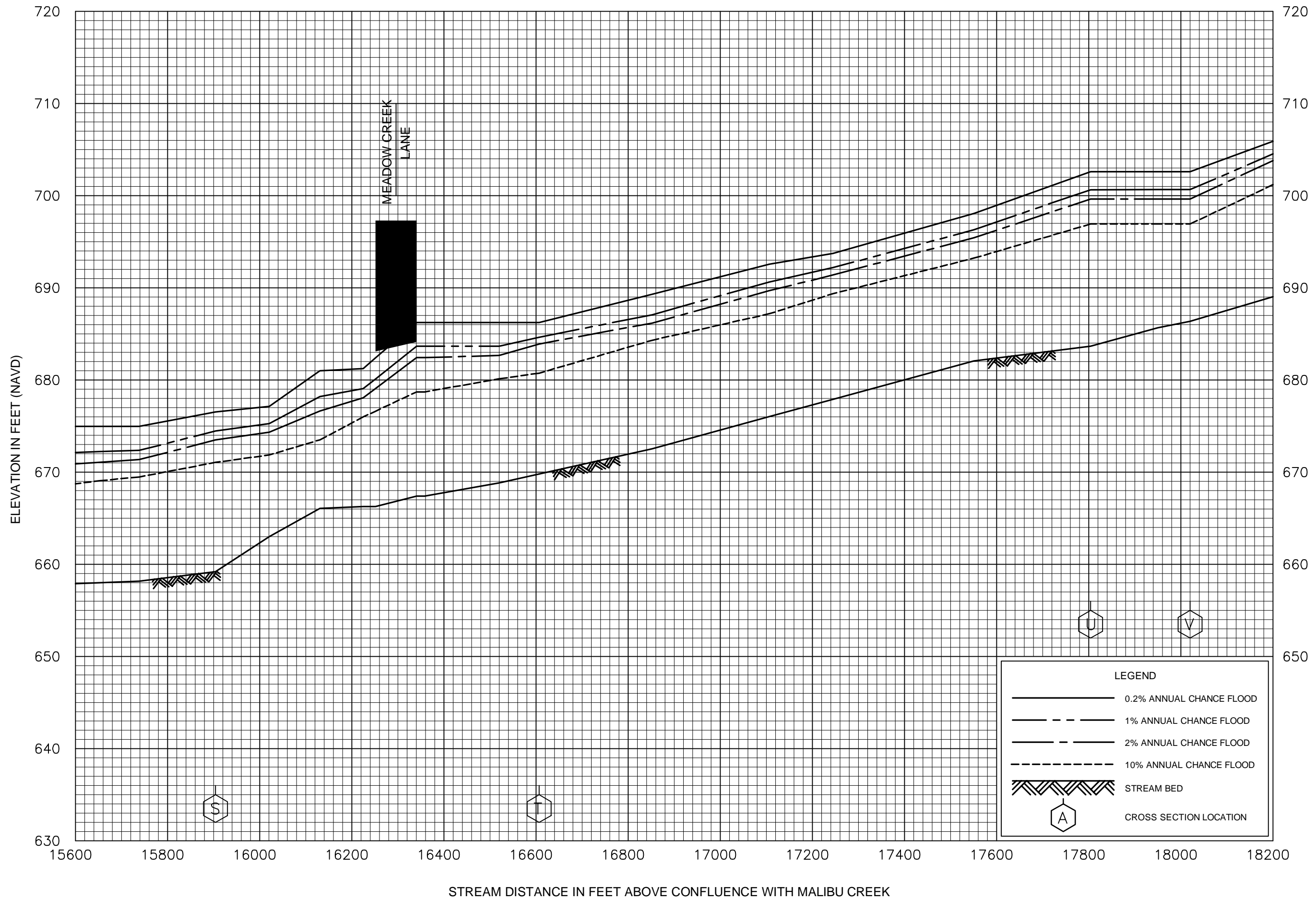


FLOOD PROFILES

LAS VIRGENES CREEK

FEDERAL EMERGENCY MANAGEMENT AGENCY  
**LOS ANGELES COUNTY, CA**  
 AND INCORPORATED AREAS

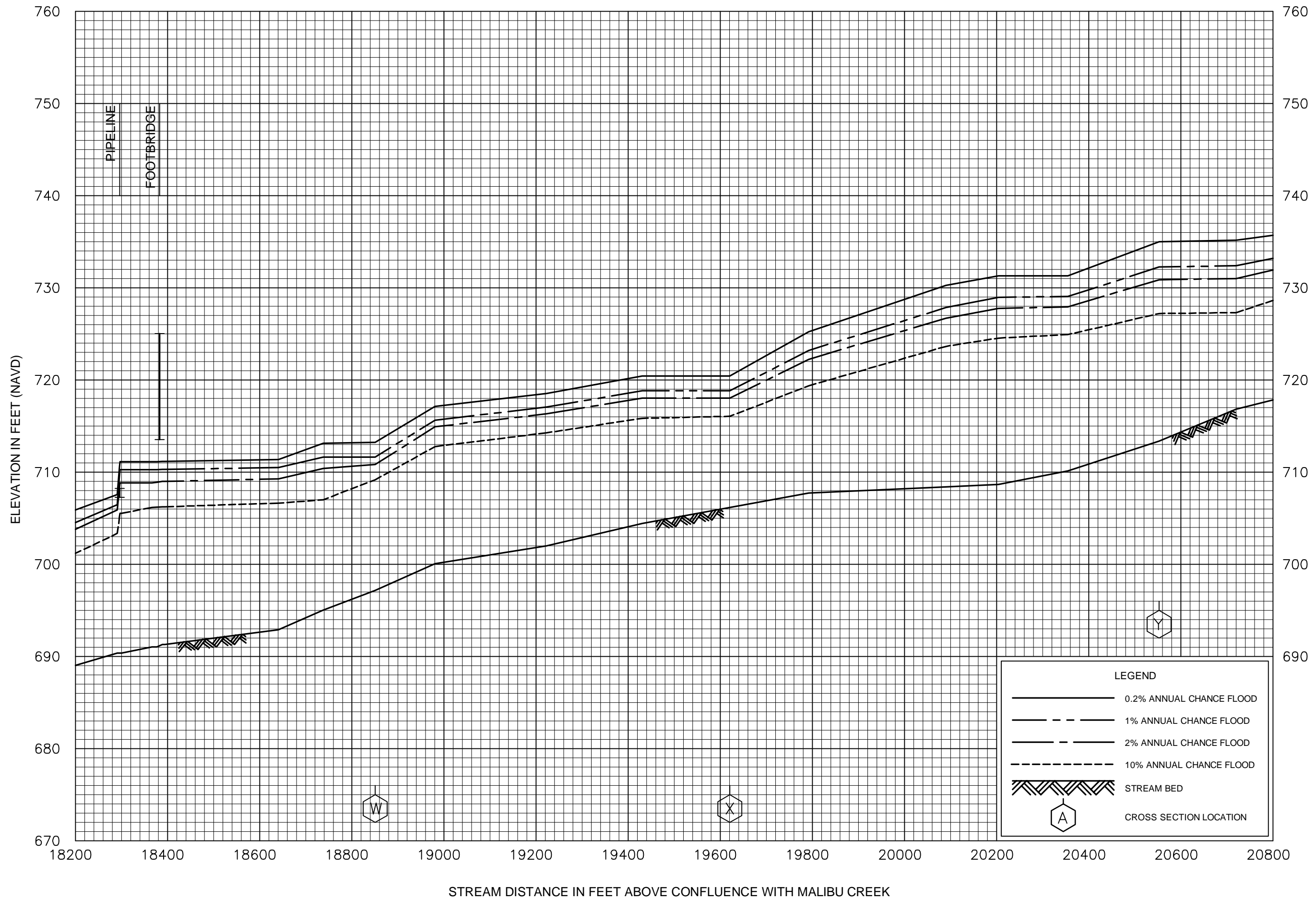
72P



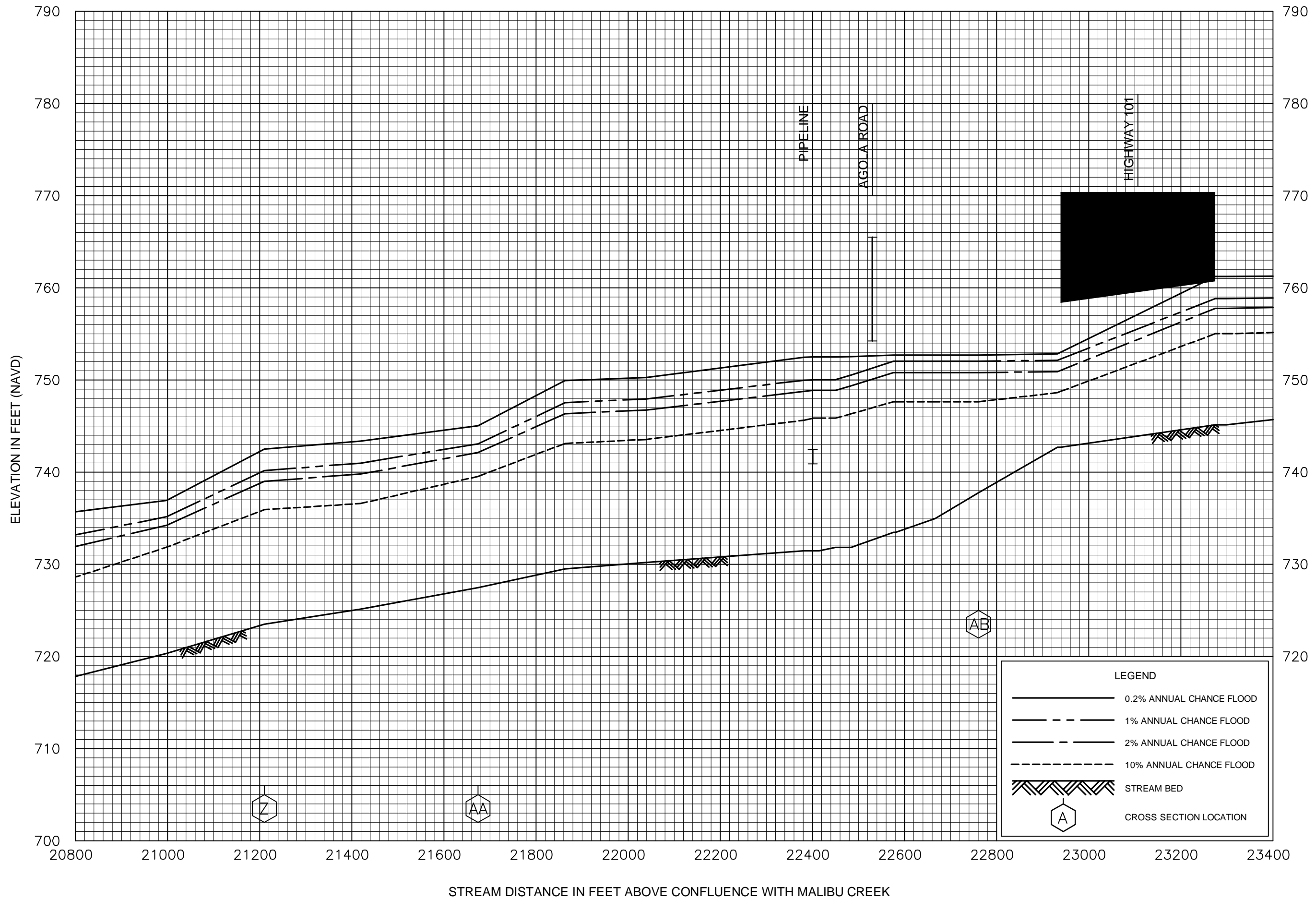
FLOOD PROFILES  
LAS VIRGENES CREEK

FEDERAL EMERGENCY MANAGEMENT AGENCY  
LOS ANGELES COUNTY, CA  
AND INCORPORATED AREAS





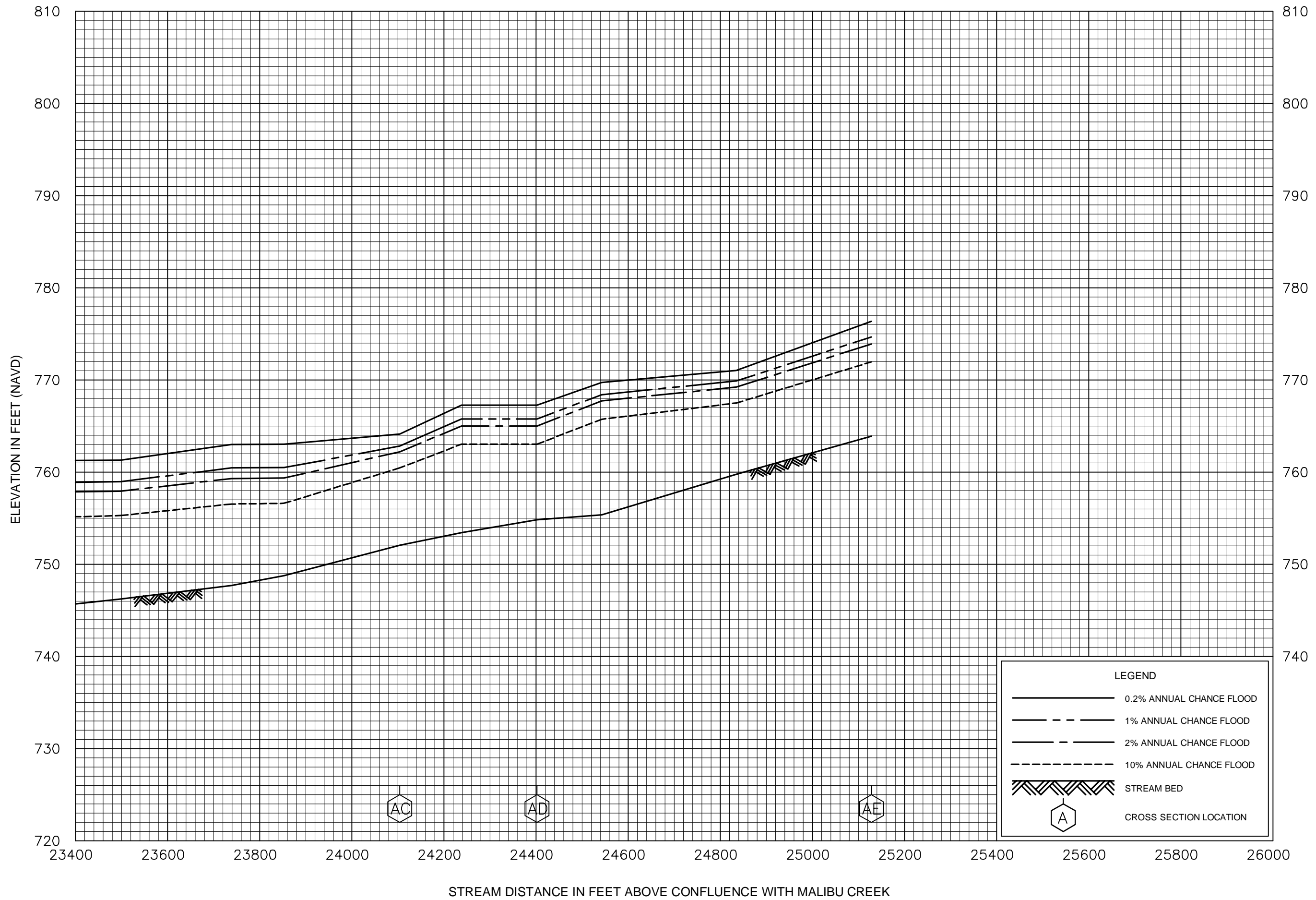
FEDERAL EMERGENCY MANAGEMENT AGENCY  
**LOS ANGELES COUNTY, CA**  
 AND INCORPORATED AREAS



FLOOD PROFILES

LAS VIRGENES CREEK


FEDERAL EMERGENCY MANAGEMENT AGENCY  
**LOS ANGELES COUNTY, CA**  
 AND INCORPORATED AREAS



FLOOD PROFILES

LAS VIRGENES CREEK

FEDERAL EMERGENCY MANAGEMENT AGENCY  
**LOS ANGELES COUNTY, CA**  
 AND INCORPORATED AREAS



**FLOOD PROFILES**

LIBERTY CANYON

FEDERAL EMERGENCY MANAGEMENT AGENCY

LOS ANGELES COUNTY, CA

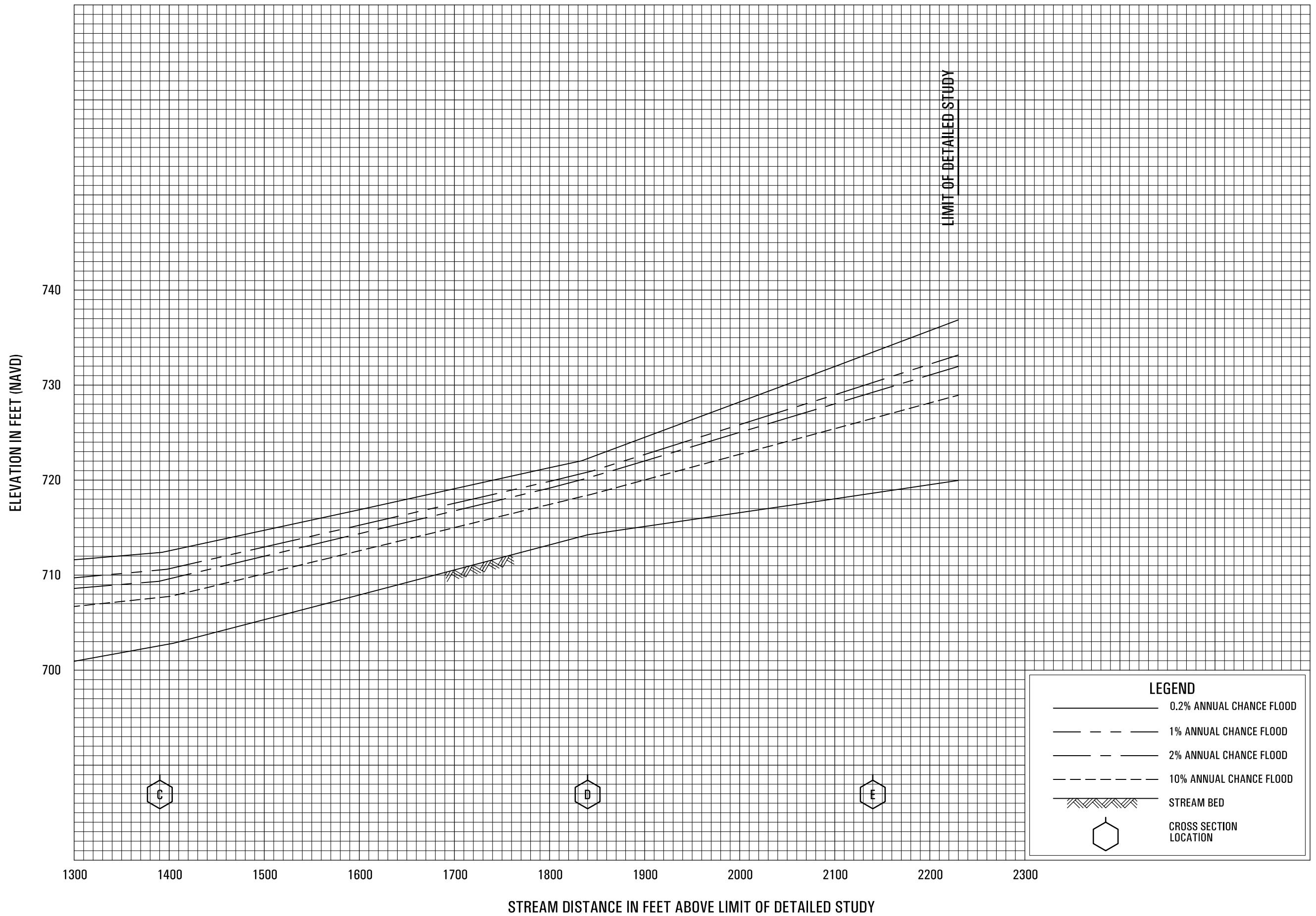
AND INCORPORATED AREAS

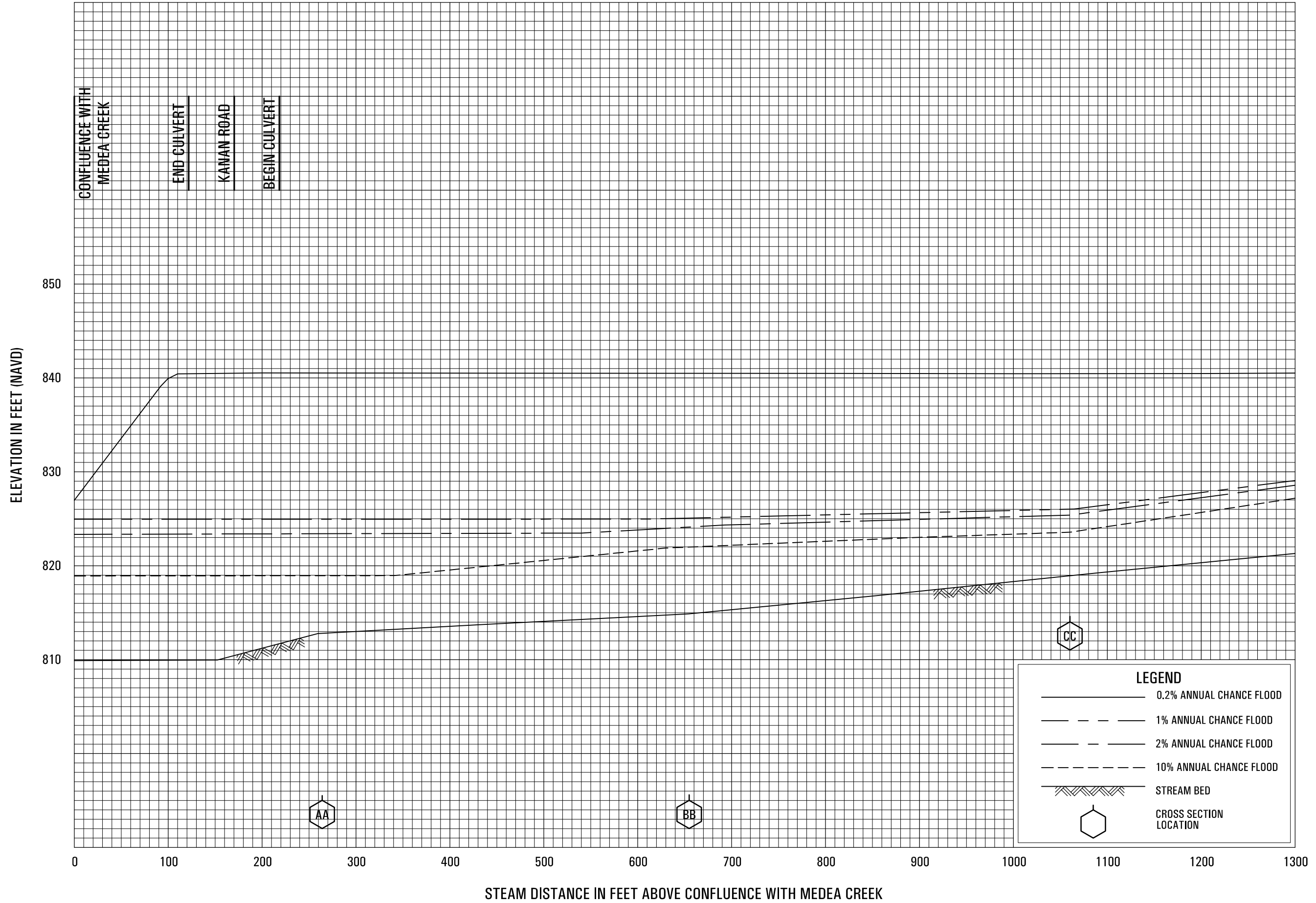
**FLOOD PROFILES**

**LIBERTY CANYON**

**FEDERAL EMERGENCY MANAGEMENT AGENCY  
LOS ANGELES COUNTY, CA  
AND INCORPORATED AREAS**

**79P**






**FLOOD PROFILES**

**LINDERO CANYON ABOVE CONFLUENCE WITH MEDEA CREEK**


**FEDERAL EMERGENCY MANAGEMENT AGENCY  
LOS ANGELES COUNTY, CA  
AND INCORPORATED AREAS**



**FLOOD PROFILES**

LINDERO CANYON ABOVE CONFLUENCE WITH MEDEA CREEK

FEDERAL EMERGENCY MANAGEMENT AGENCY  
 LOS ANGELES COUNTY, CA  
 AND INCORPORATED AREAS




**FLOOD PROFILES**

**LINDERO CANYON ABOVE LAKE LINDERO**

**FEDERAL EMERGENCY MANAGEMENT AGENCY  
LOS ANGELES COUNTY, CA  
AND INCORPORATED AREAS**

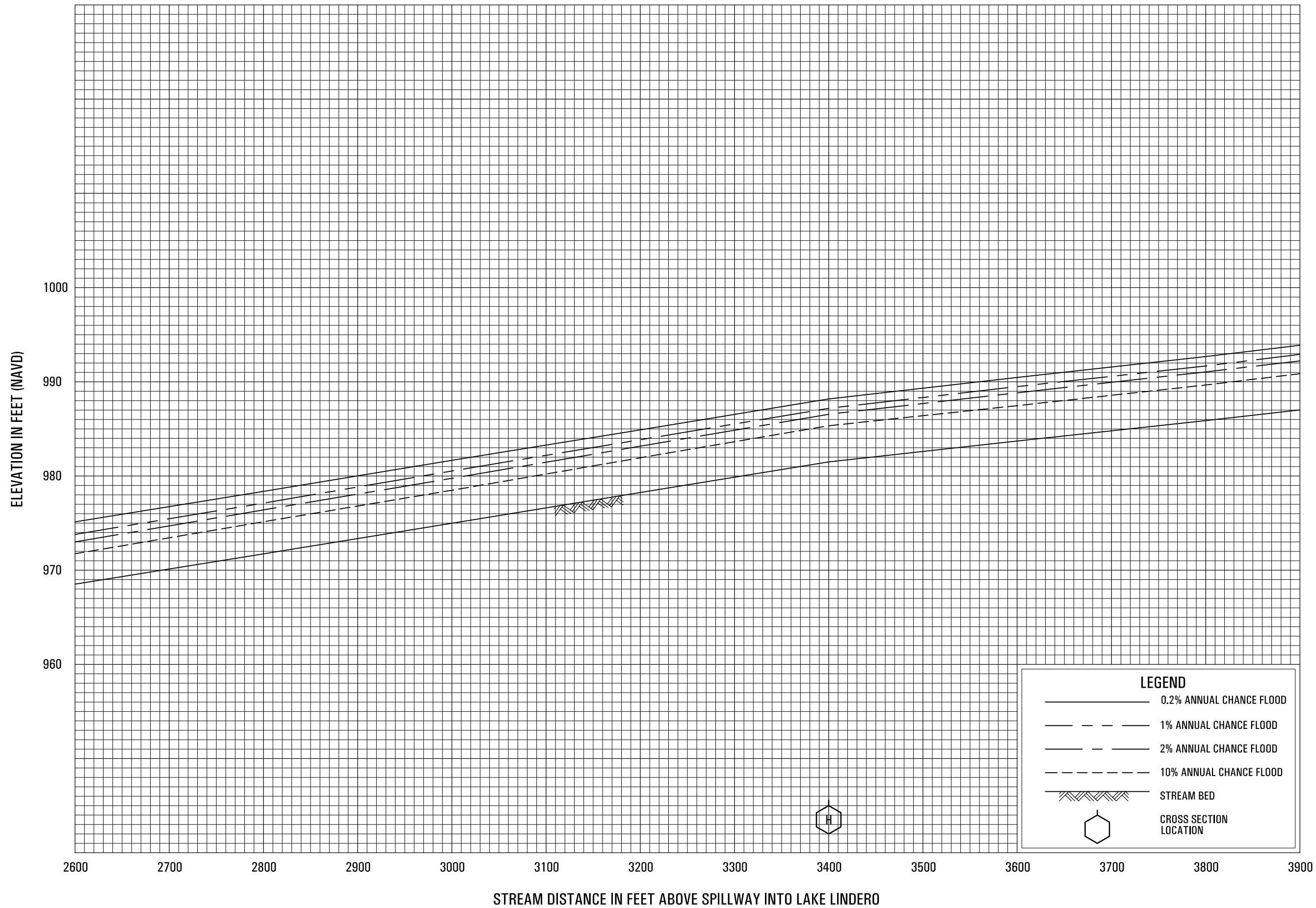




**FLOOD PROFILES**

**LINDERO CANYON ABOVE LAKE LINDERO**

**FEDERAL EMERGENCY MANAGEMENT AGENCY  
LOS ANGELES COUNTY, CA  
AND INCORPORATED AREAS**

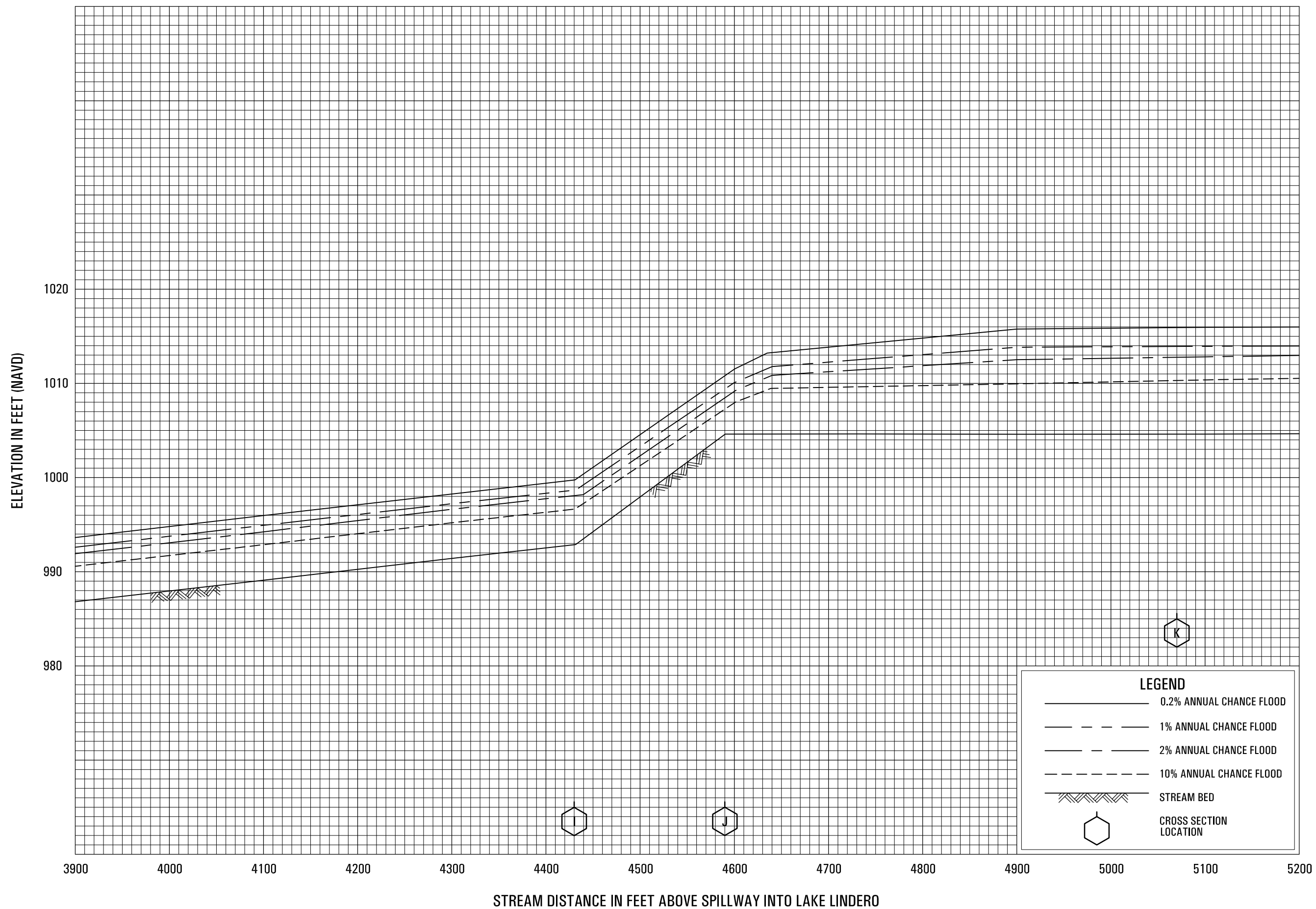


**FLOOD PROFILES**

**LINDERO CANYON ABOVE LAKE LINDERO**

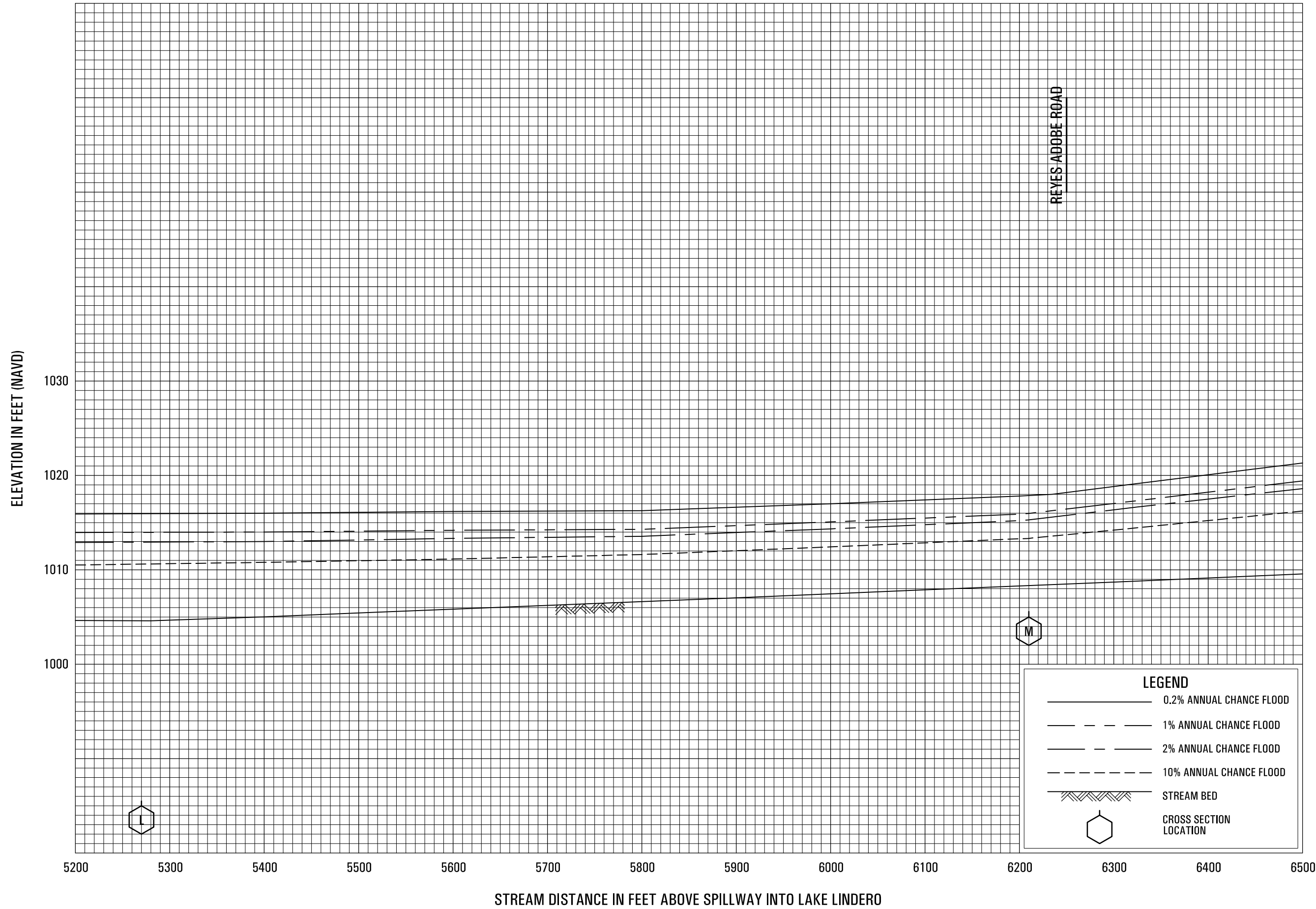
**FEDERAL EMERGENCY MANAGEMENT AGENCY**

**LOS ANGELES COUNTY, CA  
AND INCORPORATED AREAS**



FEDERAL EMERGENCY MANAGEMENT AGENCY  
 LOS ANGELES COUNTY, CA  
 AND INCORPORATED AREAS

FLOOD PROFILES  
 LINDERO CANYON ABOVE LAKE LINDERO




**FLOOD PROFILES**

LINDERO CANYON ABOVE LAKE LINDERO

FEDERAL EMERGENCY MANAGEMENT AGENCY

LOS ANGELES COUNTY, CA  
AND INCORPORATED AREAS




**FLOOD PROFILES**

LINDERO CANYON ABOVE LAKE LINDERO

FEDERAL EMERGENCY MANAGEMENT AGENCY

LOS ANGELES COUNTY, CA

AND INCORPORATED AREAS



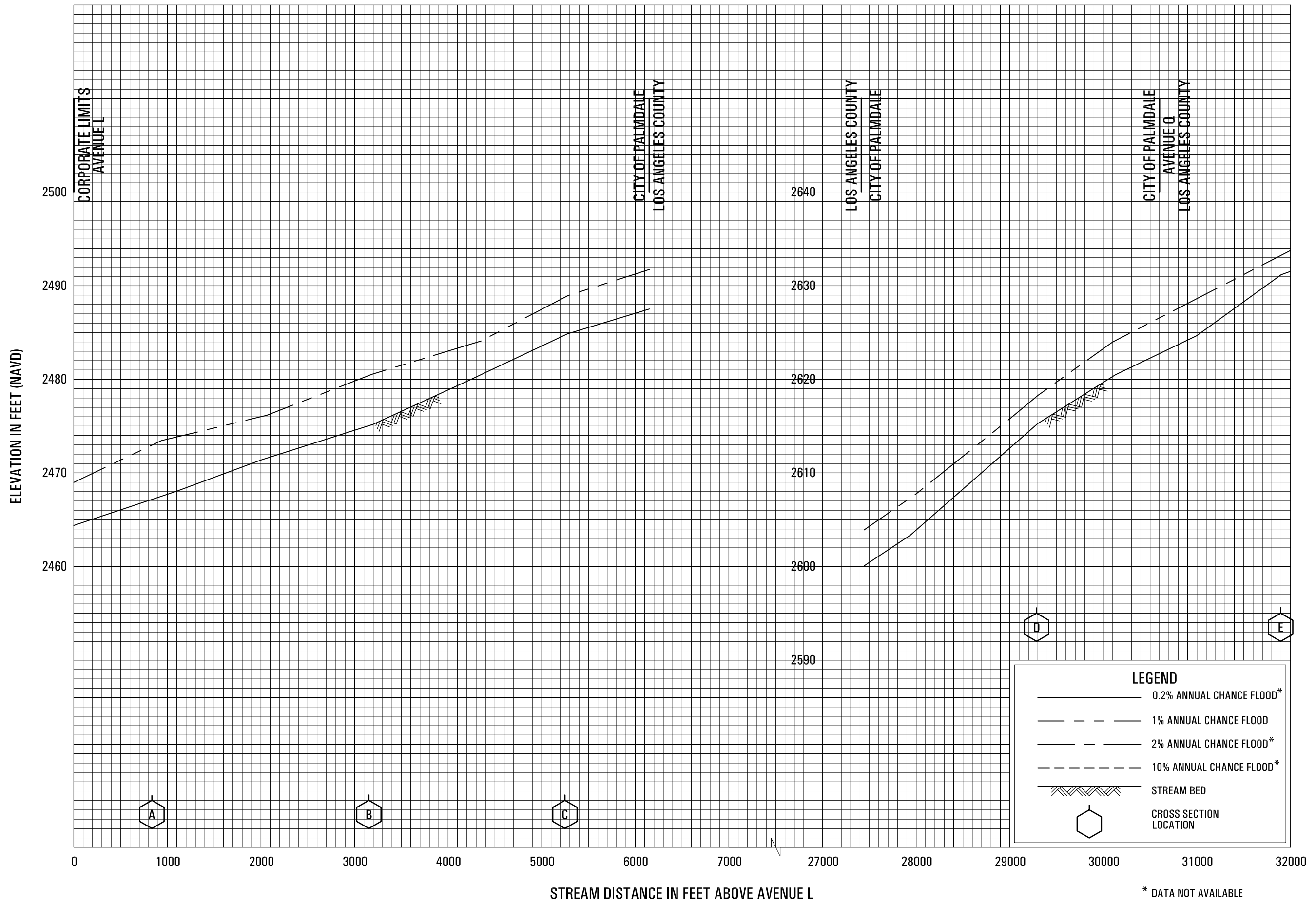
**LEGEND**

- 0.2% ANNUAL CHANCE FLOOD
- - - 1% ANNUAL CHANCE FLOOD
- · - 2% ANNUAL CHANCE FLOOD
- - - - 10% ANNUAL CHANCE FLOOD
- ▨ STREAM BED
- ⬡ CROSS SECTION LOCATION

**FLOOD PROFILES**

LINDERO CANYON SPILLWAY AT LINDERO

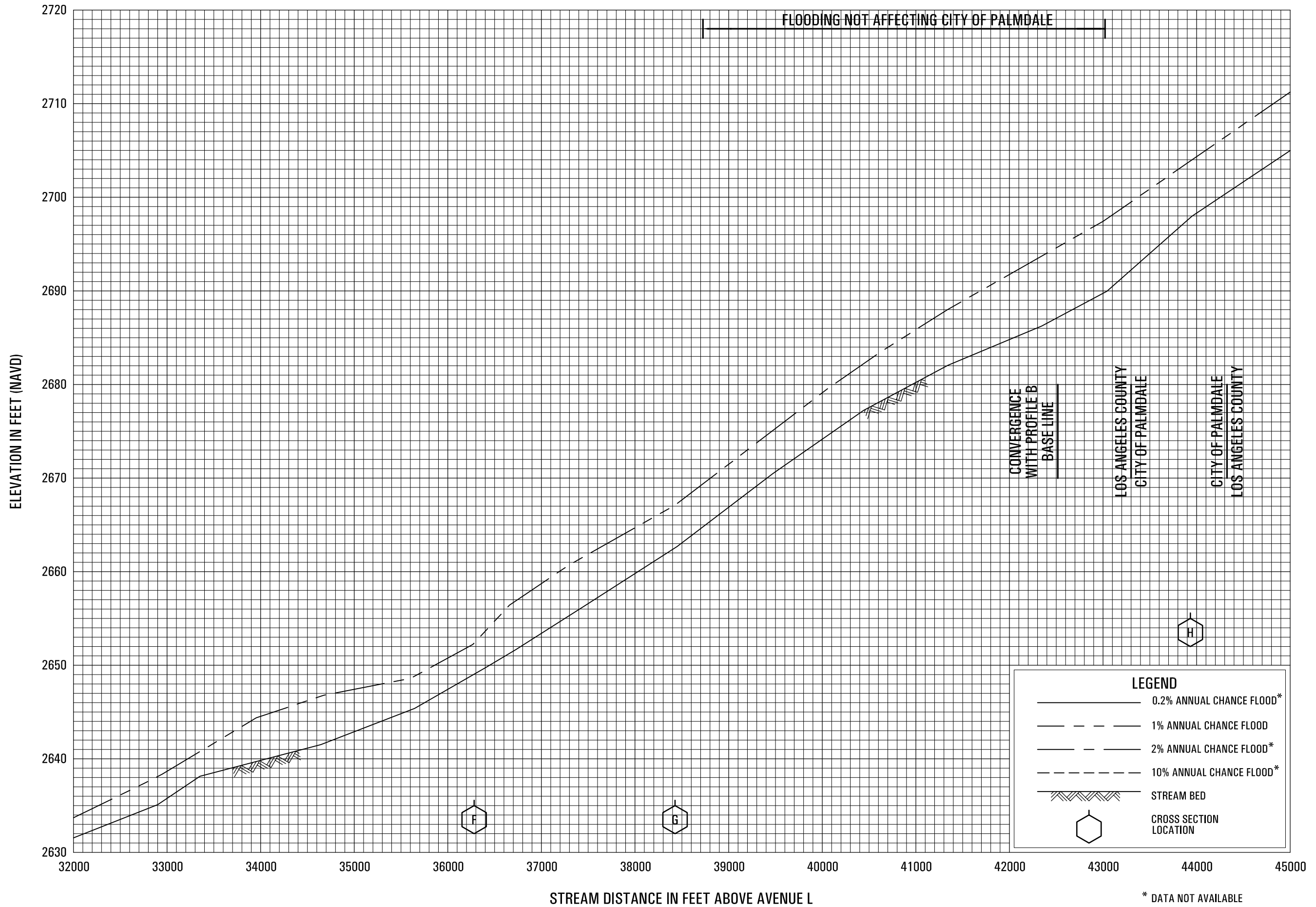
FEDERAL EMERGENCY MANAGEMENT AGENCY  
 LOS ANGELES COUNTY, CA  
 AND INCORPORATED AREAS



**FLOOD PROFILES**

LITTLE ROCK WASH - PROFILE A

FEDERAL EMERGENCY MANAGEMENT AGENCY  
 LOS ANGELES COUNTY, CA  
 AND INCORPORATED AREAS



LEGEND	
	0.2% ANNUAL CHANCE FLOOD*
	1% ANNUAL CHANCE FLOOD
	2% ANNUAL CHANCE FLOOD*
	10% ANNUAL CHANCE FLOOD*
	STREAM BED
	CROSS SECTION LOCATION

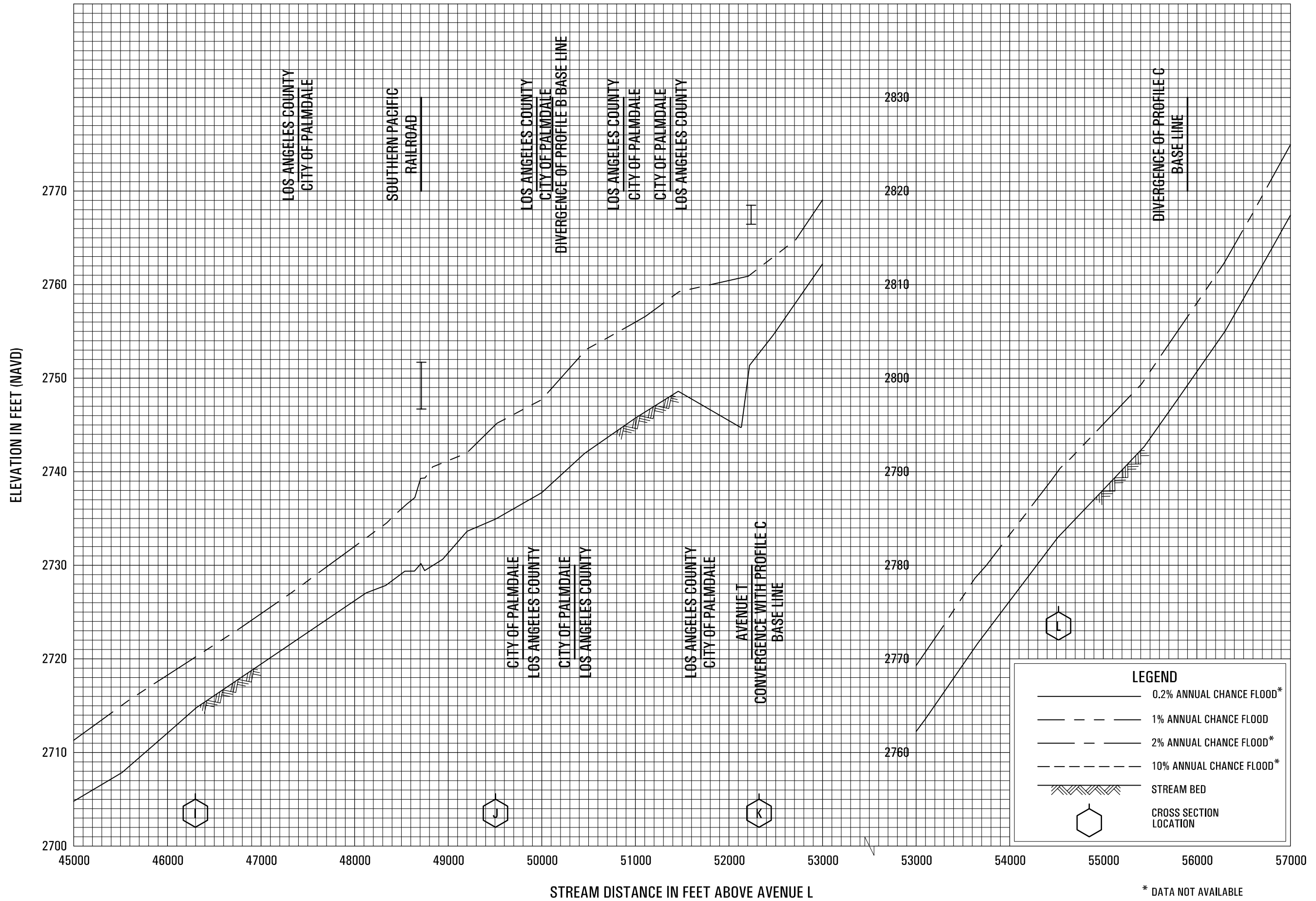
\* DATA NOT AVAILABLE

**FLOOD PROFILES**

LITTLE ROCK WASH - PROFILE A

FEDERAL EMERGENCY MANAGEMENT AGENCY  
 LOS ANGELES COUNTY, CA  
 AND INCORPORATED AREAS





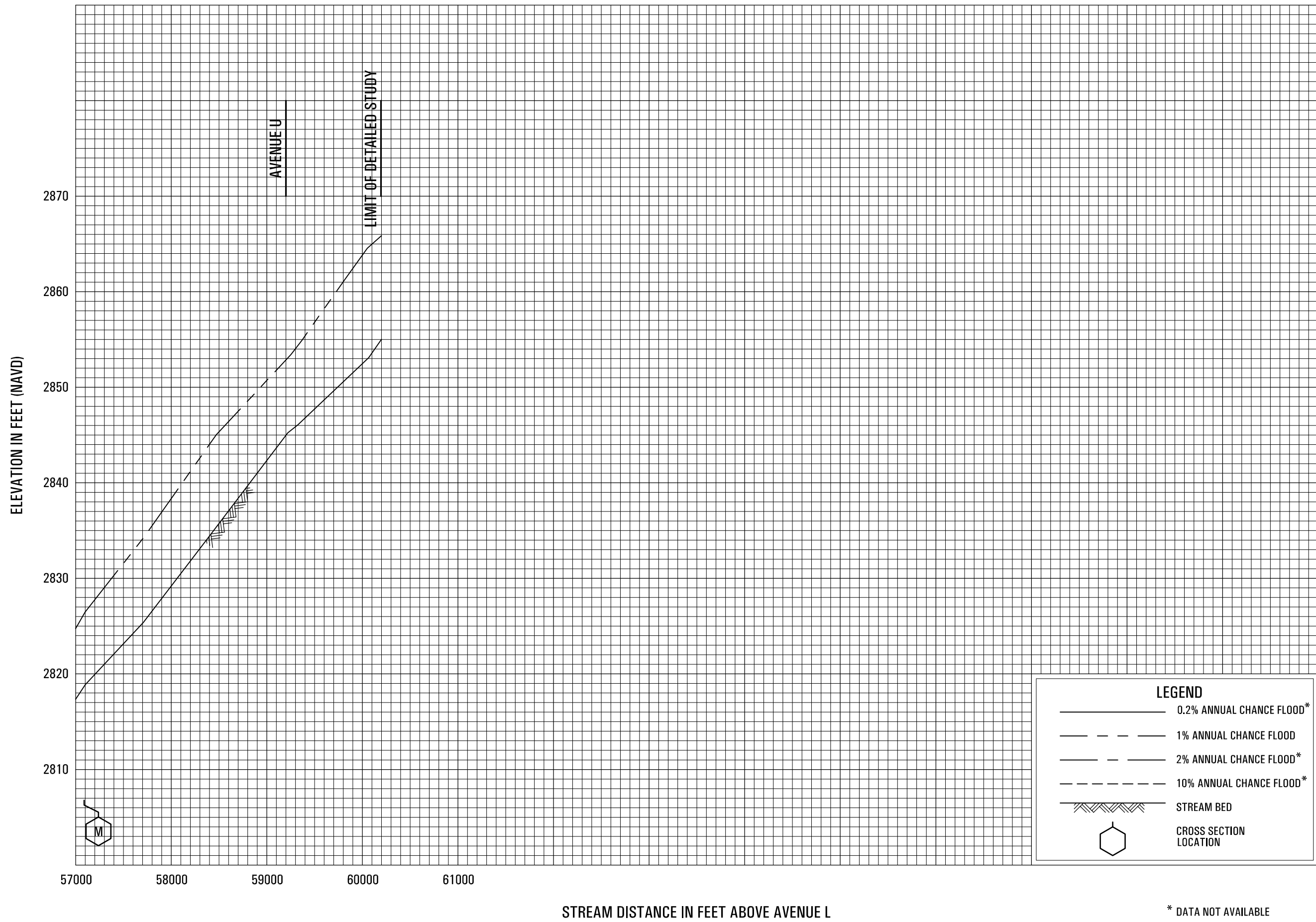
**FLOOD PROFILES**

LITTLE ROCK WASH - PROFILE A

FEDERAL EMERGENCY MANAGEMENT AGENCY

LOS ANGELES COUNTY, CA

AND INCORPORATED AREAS

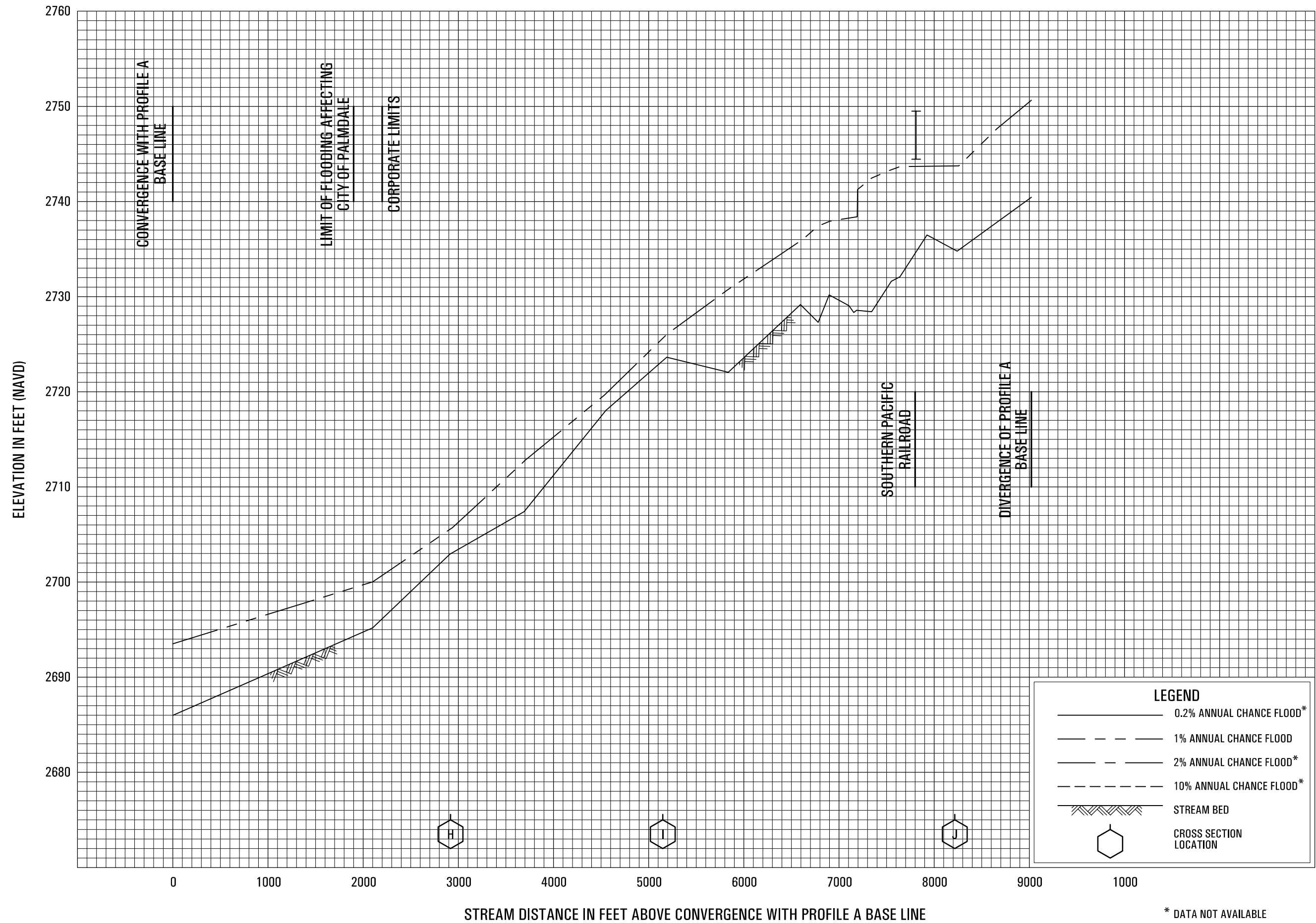


\* DATA NOT AVAILABLE

FEDERAL EMERGENCY MANAGEMENT AGENCY  
 LOS ANGELES COUNTY, CA  
 AND INCORPORATED AREAS

FLOOD PROFILES

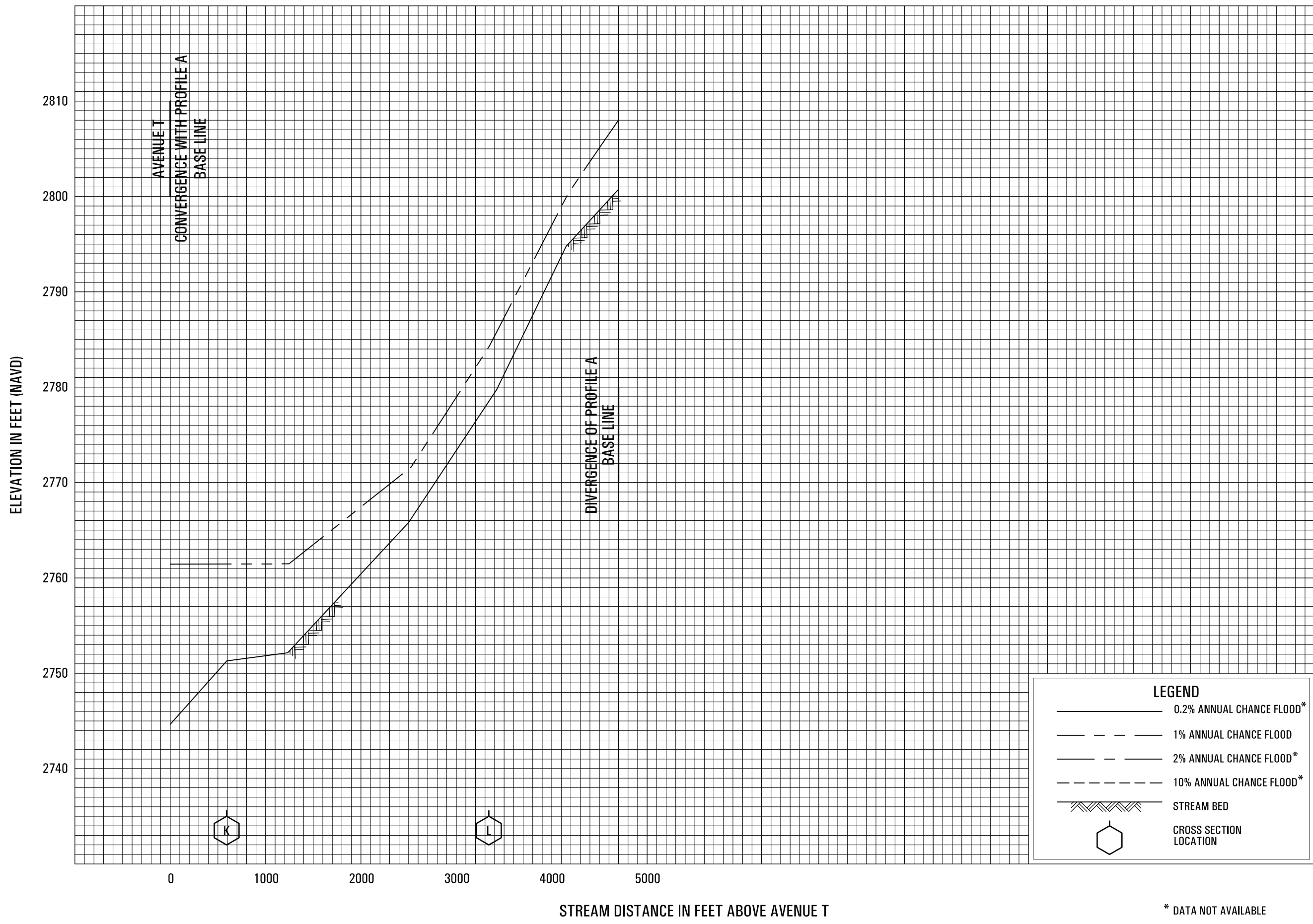
LITTLE ROCK WASH - PROFILE A



FEDERAL EMERGENCY MANAGEMENT AGENCY  
 LOS ANGELES COUNTY, CA  
 AND INCORPORATED AREAS

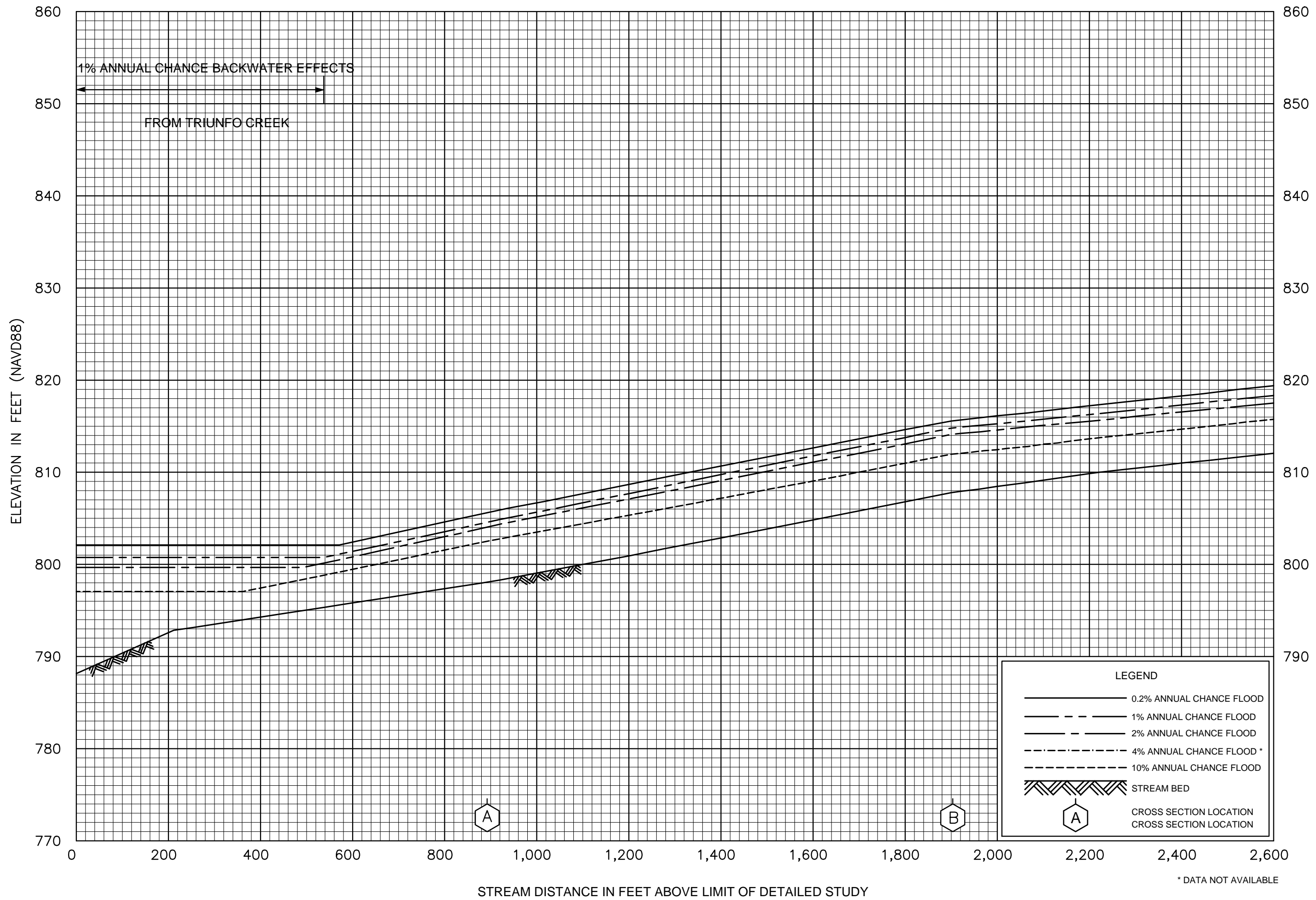
**FLOOD PROFILES**

LITTLE ROCK WASH - PROFILE B



FEDERAL EMERGENCY MANAGEMENT AGENCY  
 LOS ANGELES COUNTY, CA  
 AND INCORPORATED AREAS


**FLOOD PROFILES**  
 LITTLE ROCK WASH - PROFILE C



FLOOD PROFILES  
LOBOCANYON

FEDERAL EMERGENCY MANAGEMENT AGENCY  
LOS ANGELES COUNTY, CA  
AND INCORPORATED AREAS


95P



**FLOOD PROFILES**

**LOBO CANYON**

**FEDERAL EMERGENCY MANAGEMENT AGENCY  
LOS ANGELES COUNTY, CA  
AND INCORPORATED AREAS**



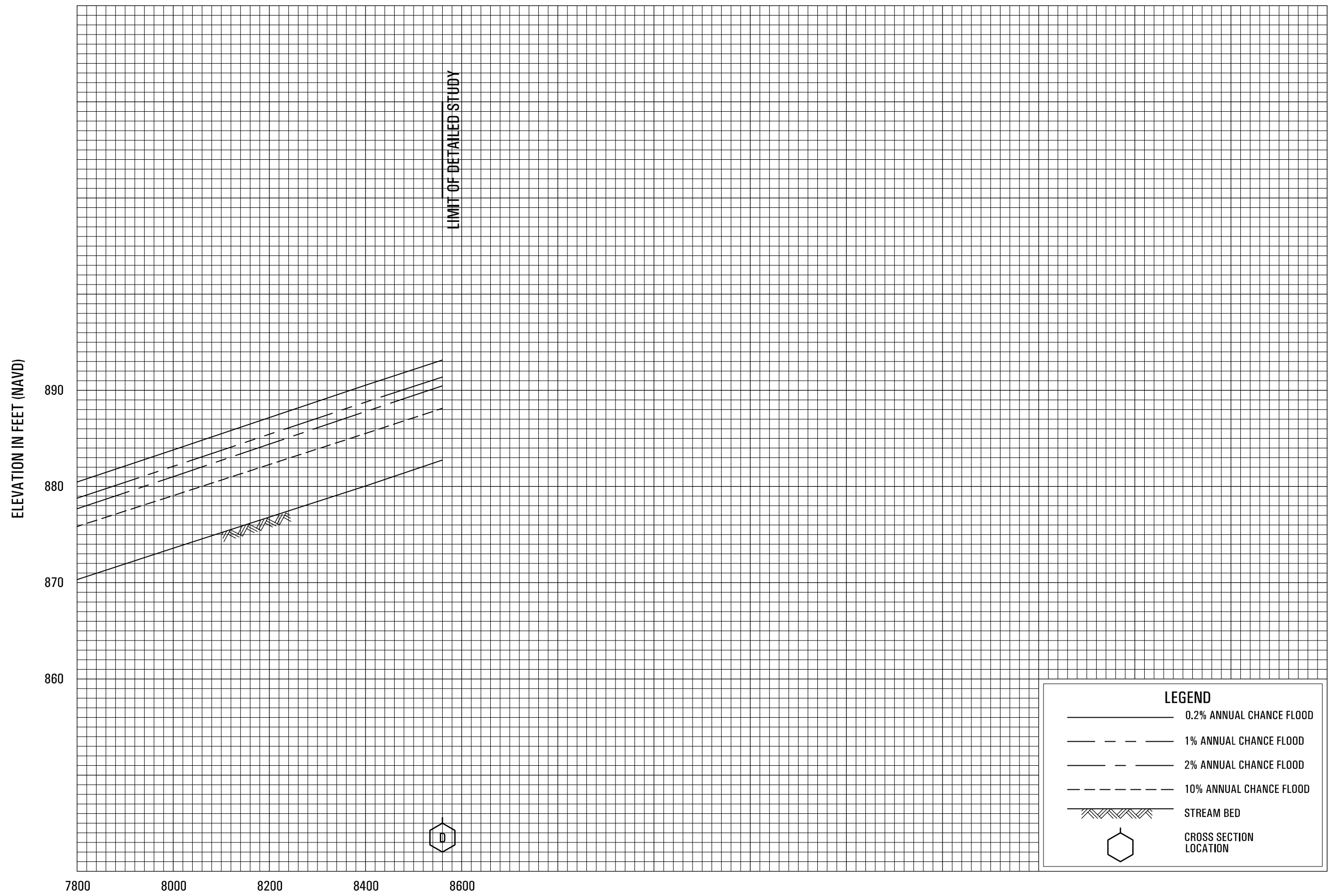
**FLOOD PROFILES**

**LOBO CANYON**

**FEDERAL EMERGENCY MANAGEMENT AGENCY**

**LOS ANGELES COUNTY, CA**

**AND INCORPORATED AREAS**

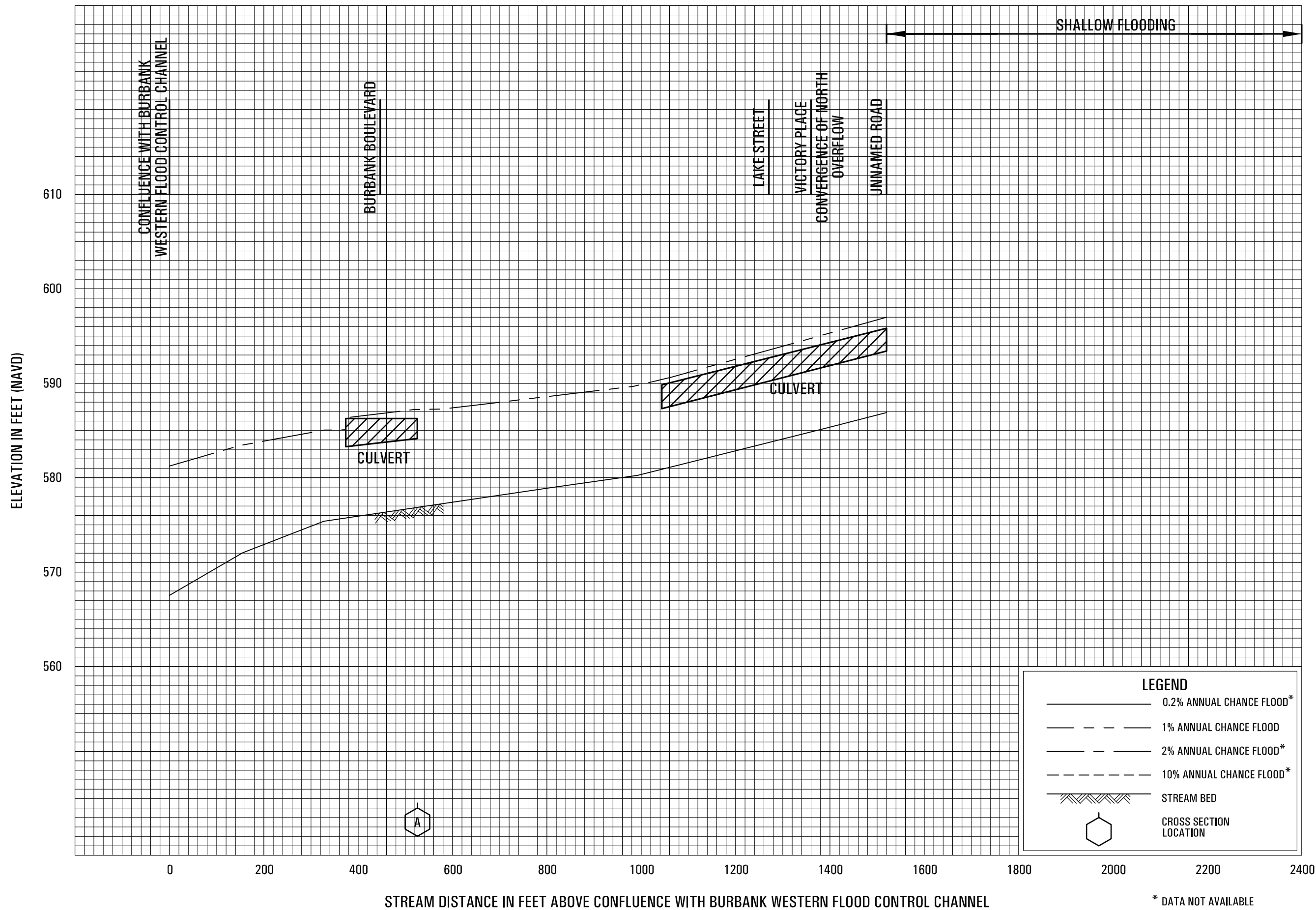


**FLOOD PROFILES**

**LOBO CANYON**

**FEDERAL EMERGENCY MANAGEMENT AGENCY  
LOS ANGELES COUNTY, CA  
AND INCORPORATED AREAS**





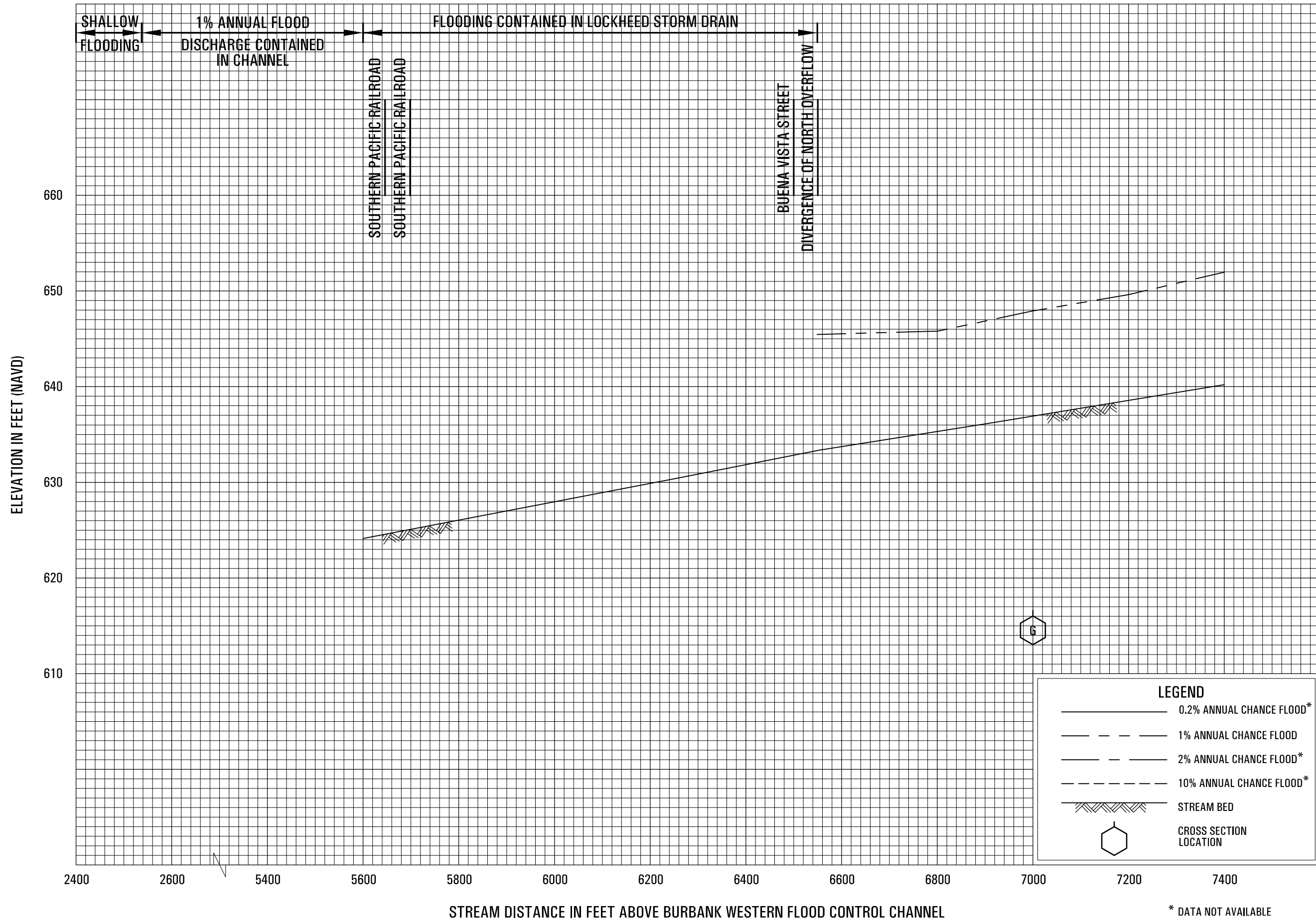
**FLOOD PROFILES**

LOCKHEED DRAIN CHANNEL

FEDERAL EMERGENCY MANAGEMENT AGENCY  
LOS ANGELES COUNTY, CA

AND INCORPORATED AREAS

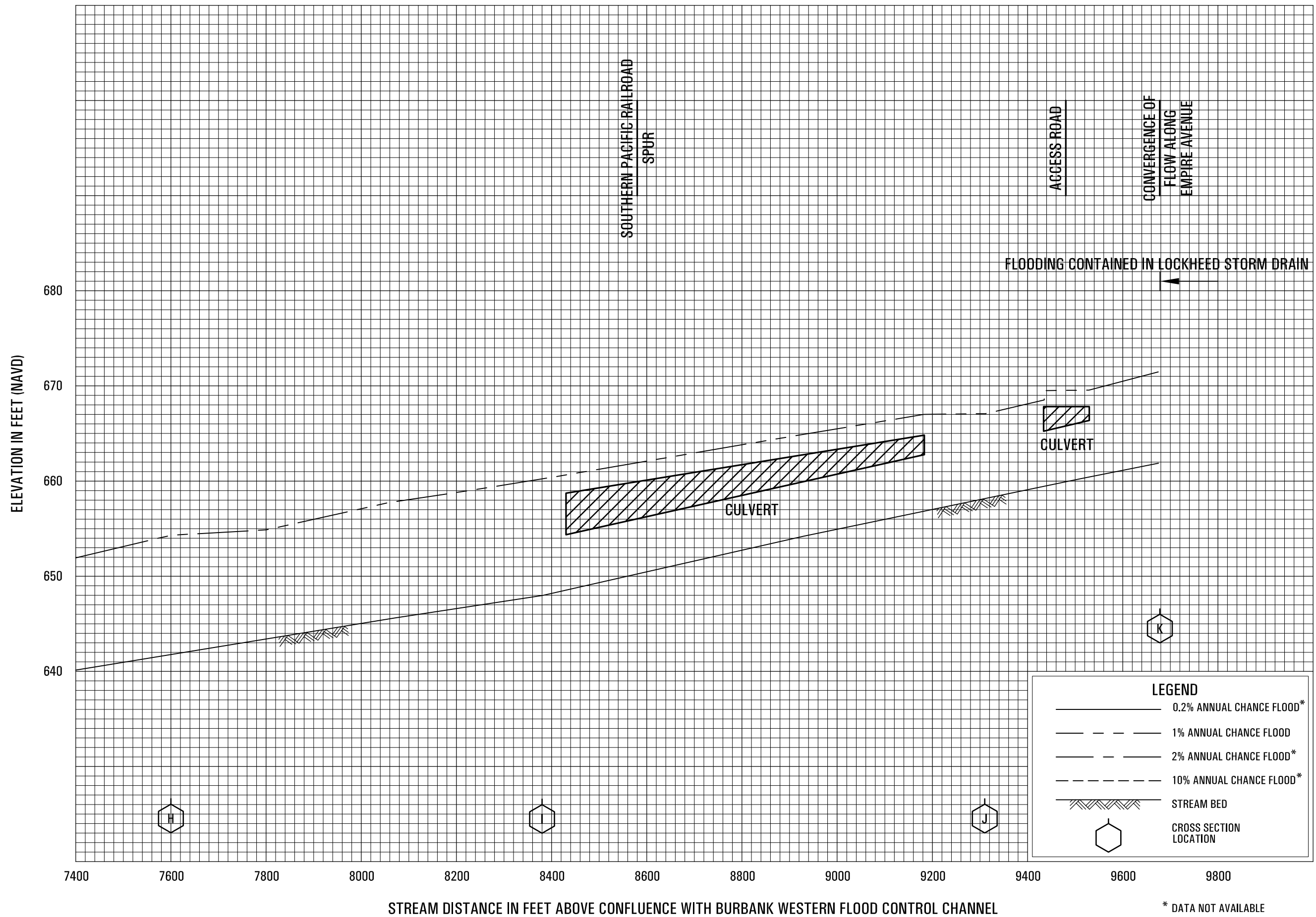
\* DATA NOT AVAILABLE



**FLOOD PROFILES**

**LOCKHEED DRAIN CHANNEL**

**FEDERAL EMERGENCY MANAGEMENT AGENCY  
LOS ANGELES COUNTY, CA  
AND INCORPORATED AREAS**



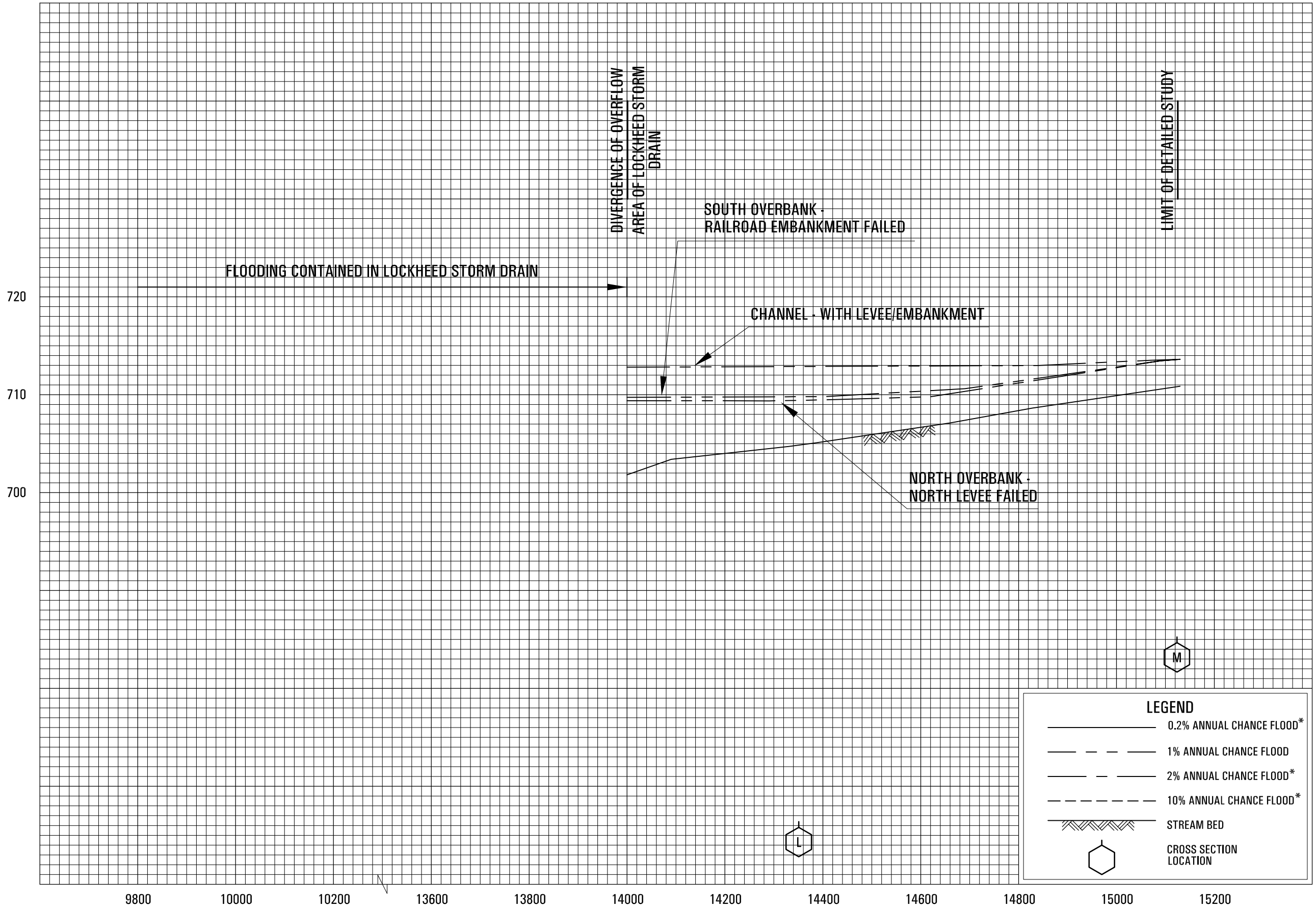
**FLOOD PROFILES**

LOCKHEED DRAIN CHANNEL

FEDERAL EMERGENCY MANAGEMENT AGENCY  
 LOS ANGELES COUNTY, CA  
 AND INCORPORATED AREAS

\* DATA NOT AVAILABLE

ELEVATION IN FEET (NAVD)



STREAM DISTANCE IN FEET ABOVE CONFLUENCE WITH BURBANK WESTERN FLOOD CONTROL CHANNEL

\* DATA NOT AVAILABLE

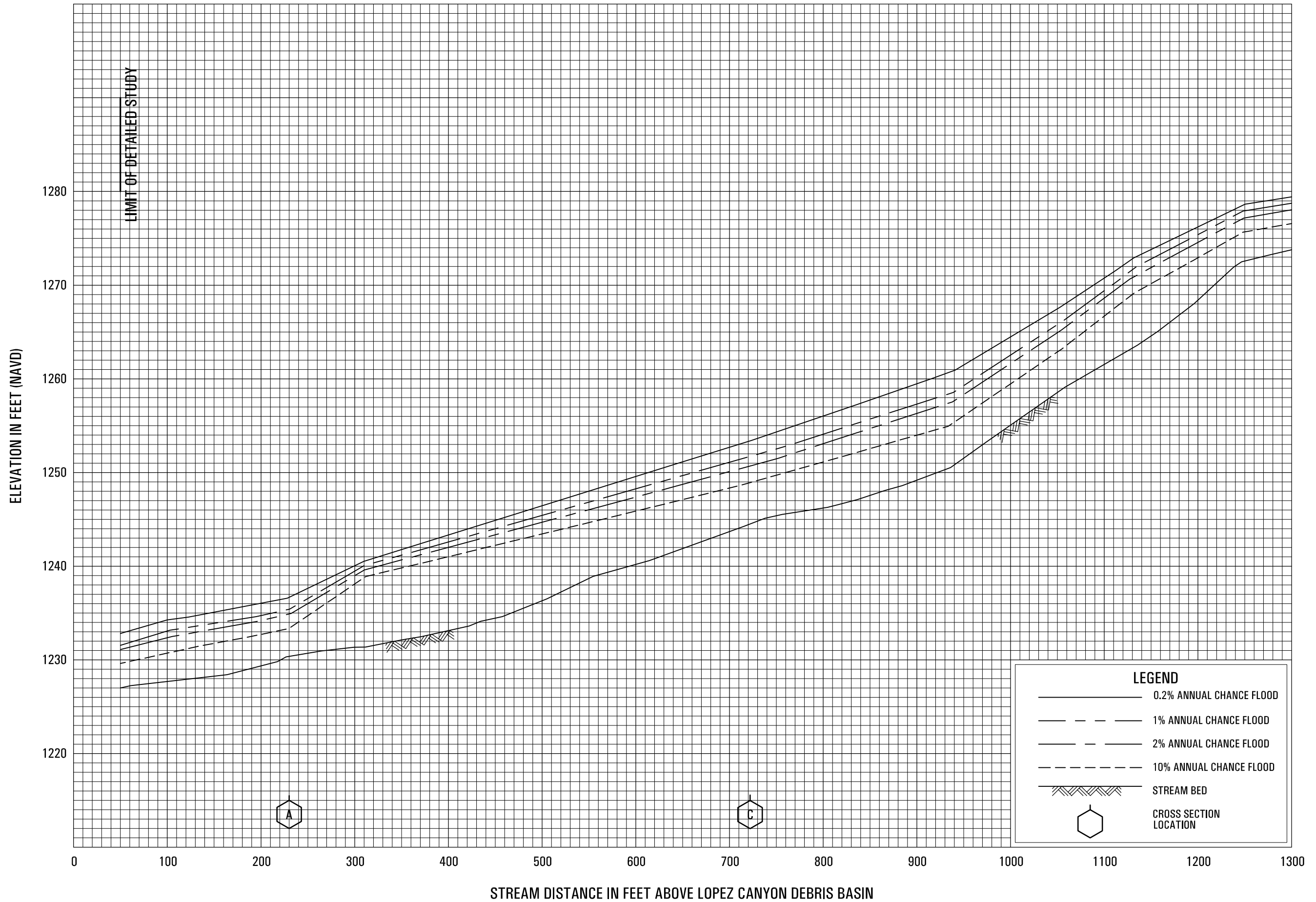
FLOOD PROFILES

LOCKHEED DRAIN CHANNEL

FEDERAL EMERGENCY MANAGEMENT AGENCY

LOS ANGELES COUNTY, CA

AND INCORPORATED AREAS



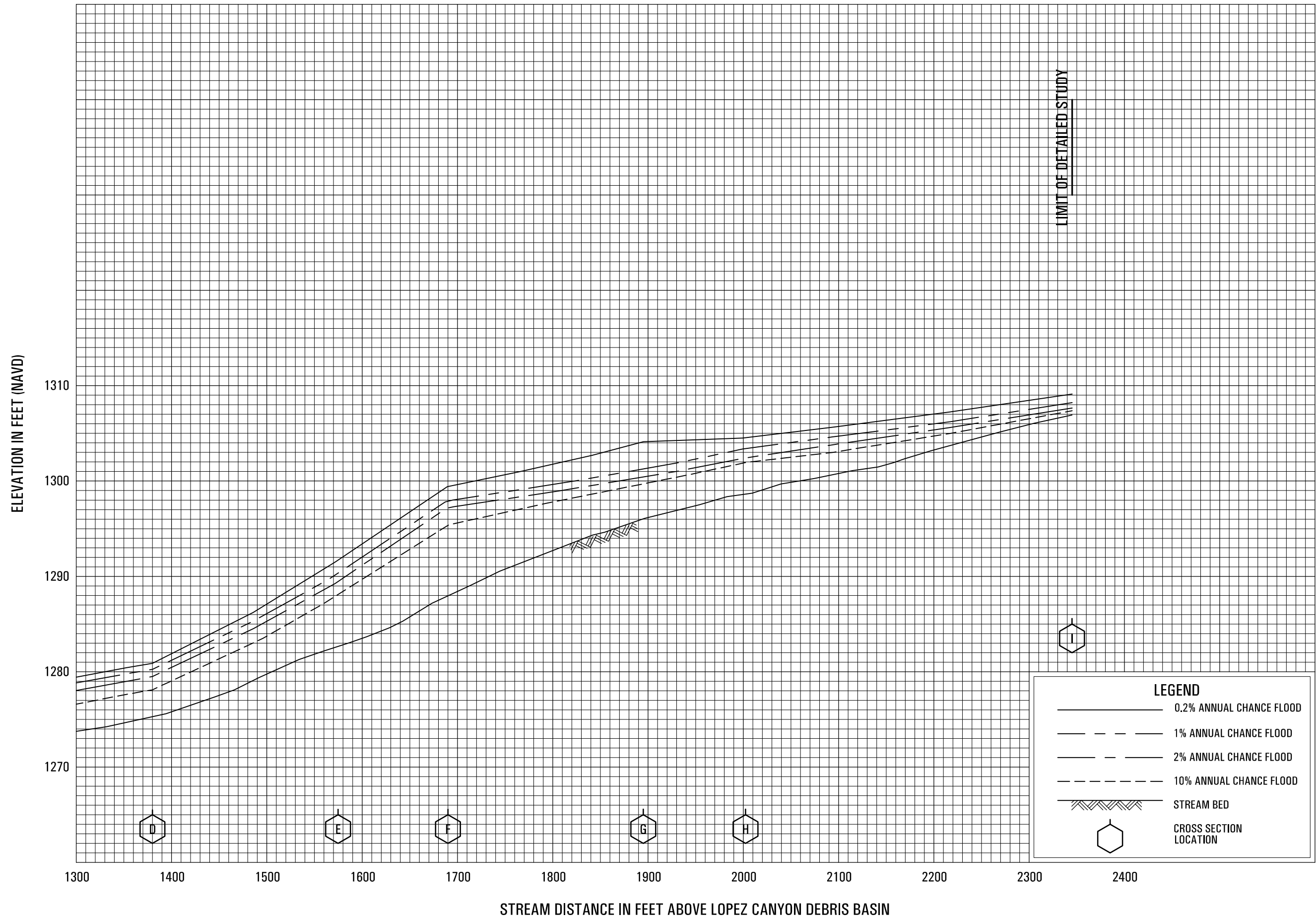
**FLOOD PROFILES**

**LOPEZ CANYON CHANNEL**

**FEDERAL EMERGENCY MANAGEMENT AGENCY**

**LOS ANGELES COUNTY, CA**

**AND INCORPORATED AREAS**



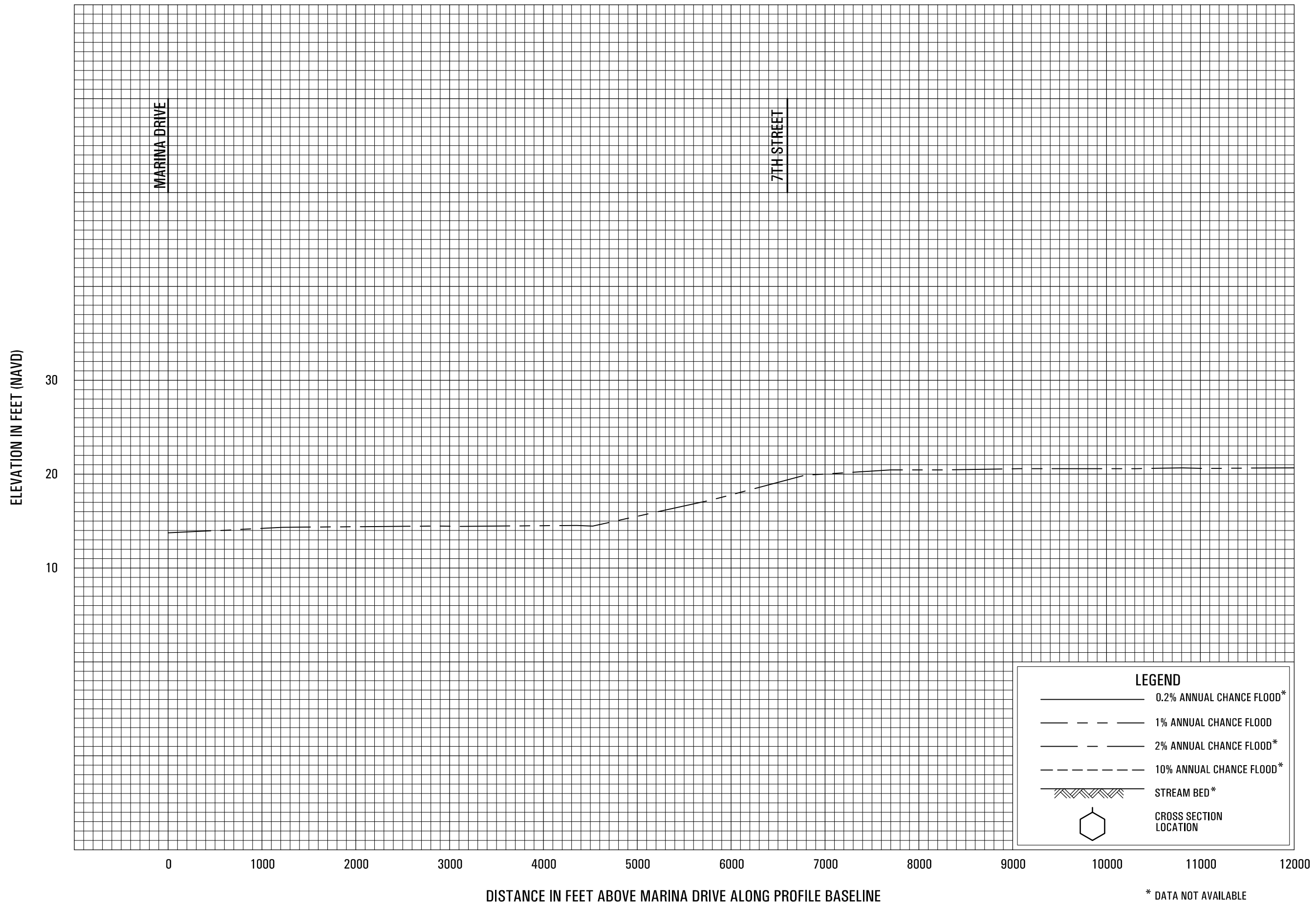
**FLOOD PROFILES**

**LOPEZ CANYON CHANNEL**

**FEDERAL EMERGENCY MANAGEMENT AGENCY**

**LOS ANGELES COUNTY, CA**

**AND INCORPORATED AREAS**



**LEGEND**

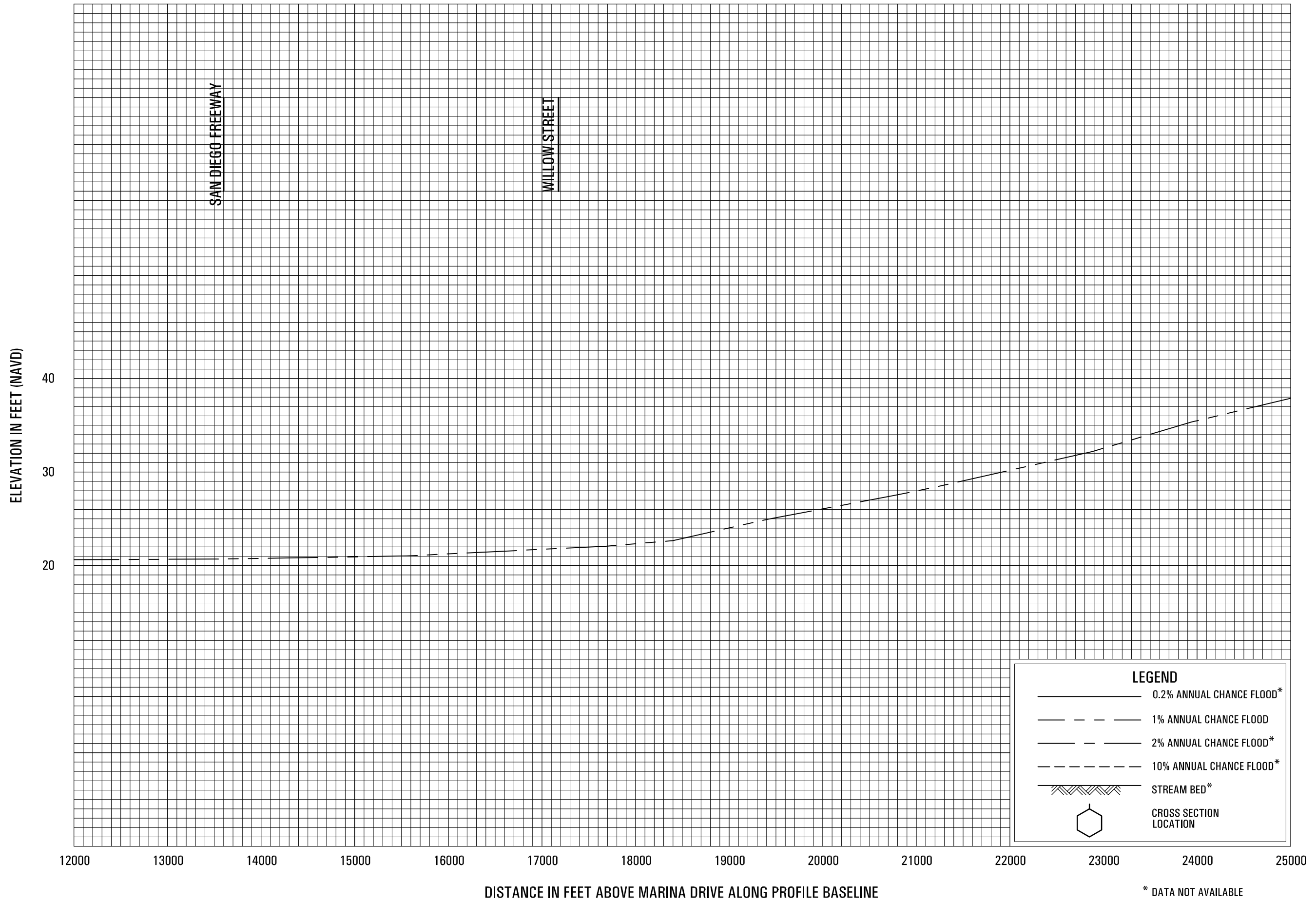
- 0.2% ANNUAL CHANCE FLOOD\*
- - - 1% ANNUAL CHANCE FLOOD
- · - 2% ANNUAL CHANCE FLOOD\*
- - - - 10% ANNUAL CHANCE FLOOD\*
- ▨ STREAM BED\*
- ⬡ CROSS SECTION LOCATION

\* DATA NOT AVAILABLE

FEDERAL EMERGENCY MANAGEMENT AGENCY  
 LOS ANGELES COUNTY, CA  
 AND INCORPORATED AREAS

**FLOOD PROFILES**

LOS ANGELES RIVER LEFT OVERBANK PATH 2



**FLOOD PROFILES**

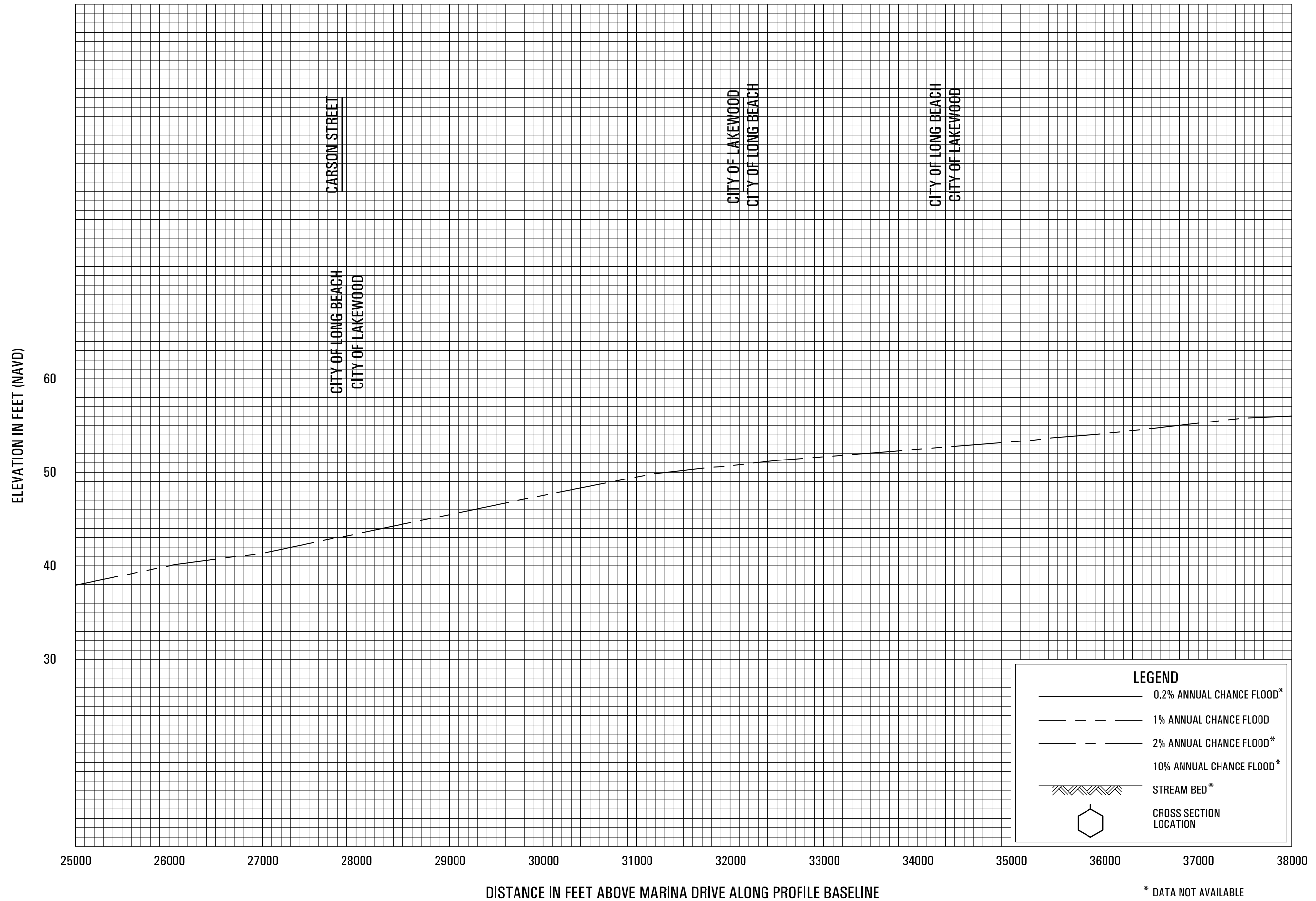
LOS ANGELES RIVER LEFT OVERBANK PATH 2

FEDERAL EMERGENCY MANAGEMENT AGENCY







LOS ANGELES COUNTY, CA  
AND INCORPORATED AREAS

\* DATA NOT AVAILABLE





**LEGEND**

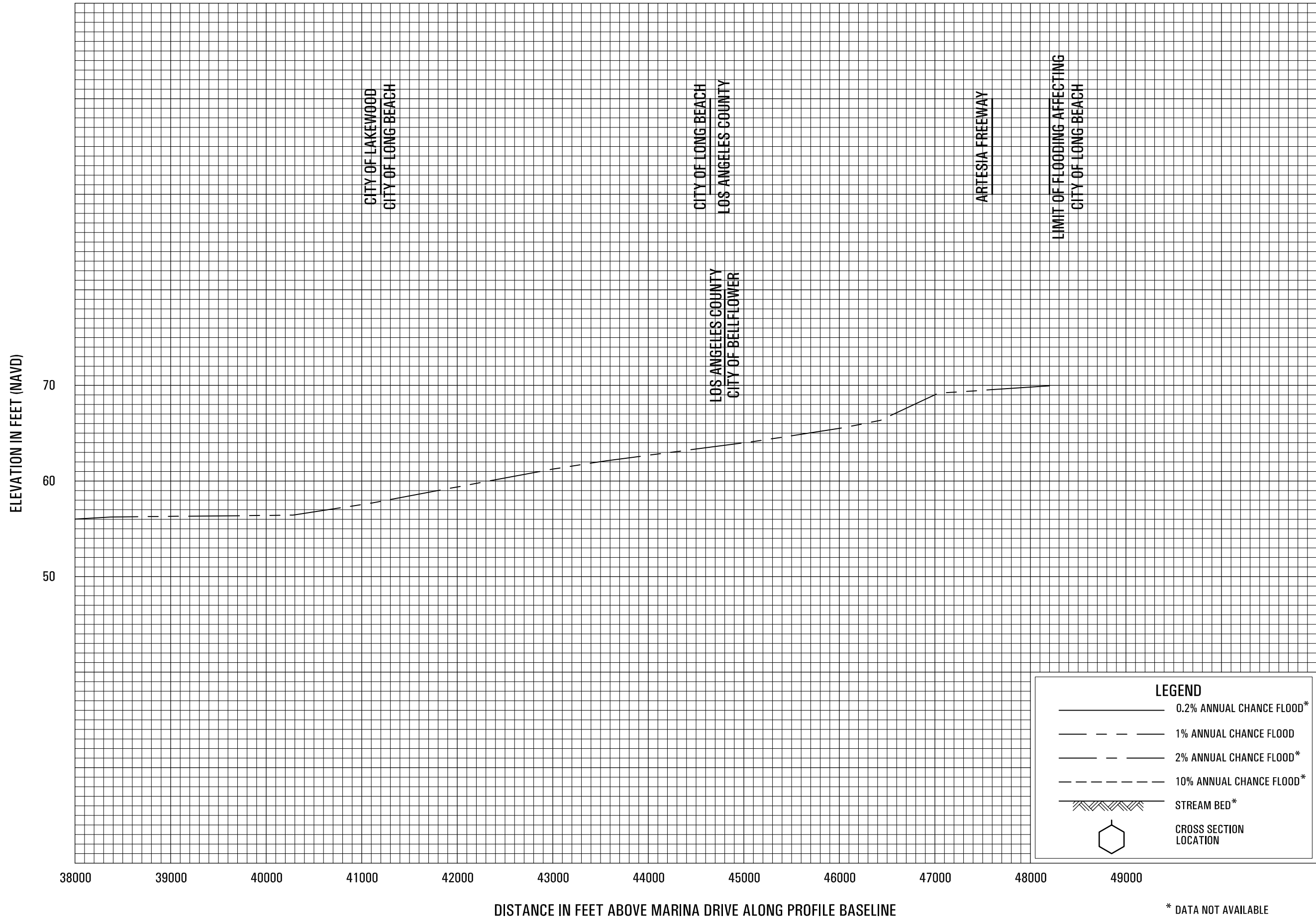
-  0.2% ANNUAL CHANCE FLOOD\*
-  1% ANNUAL CHANCE FLOOD
-  2% ANNUAL CHANCE FLOOD\*
-  10% ANNUAL CHANCE FLOOD\*
-  STREAM BED\*
-  CROSS SECTION LOCATION

\* DATA NOT AVAILABLE

FEDERAL EMERGENCY MANAGEMENT AGENCY  
 LOS ANGELES COUNTY, CA  
 AND INCORPORATED AREAS

**FLOOD PROFILES**

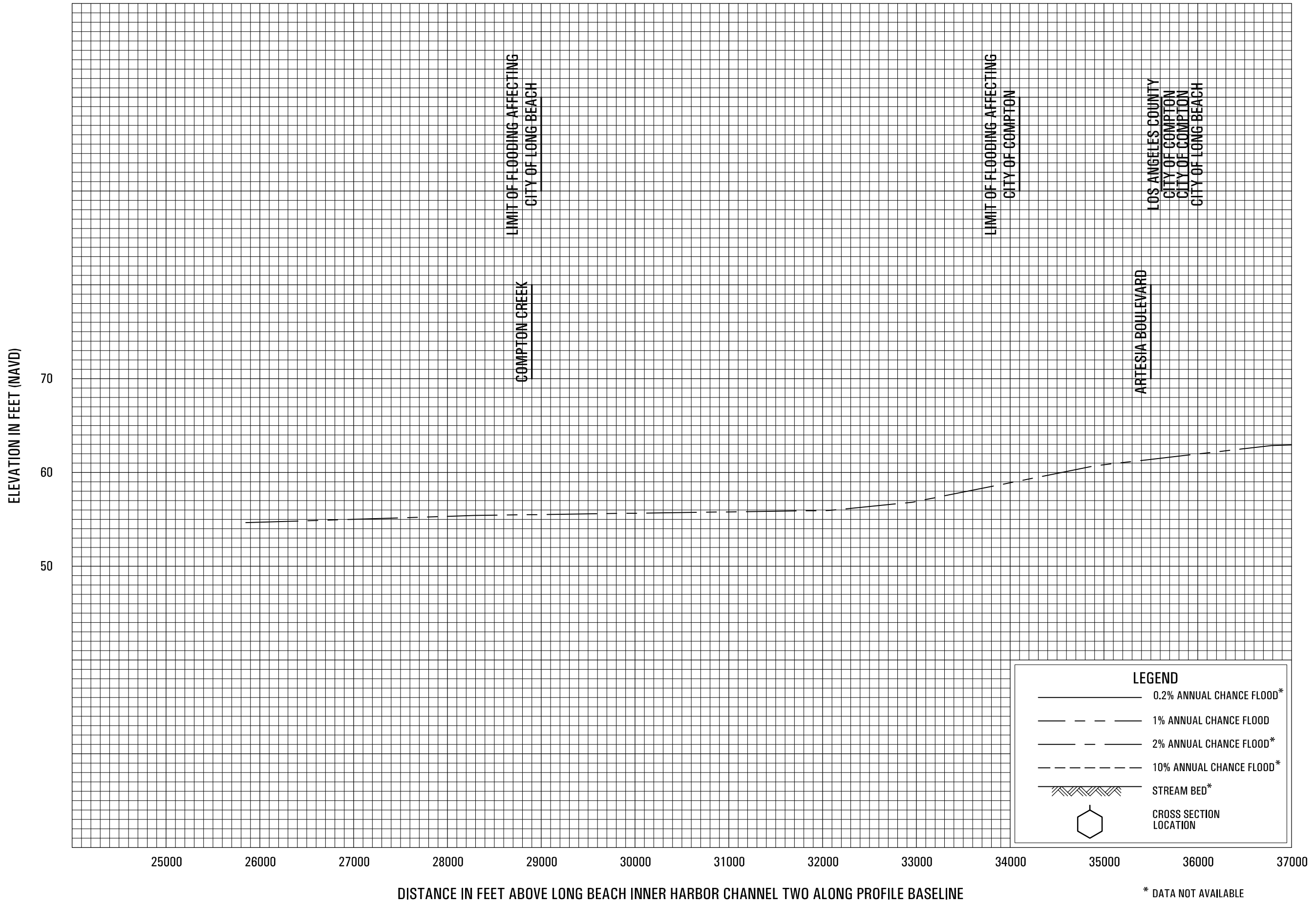
LOS ANGELES RIVER LEFT OVERBANK PATH 2



**FLOOD PROFILES**

LOS ANGELES RIVER LEFT OVERBANK PATH 2

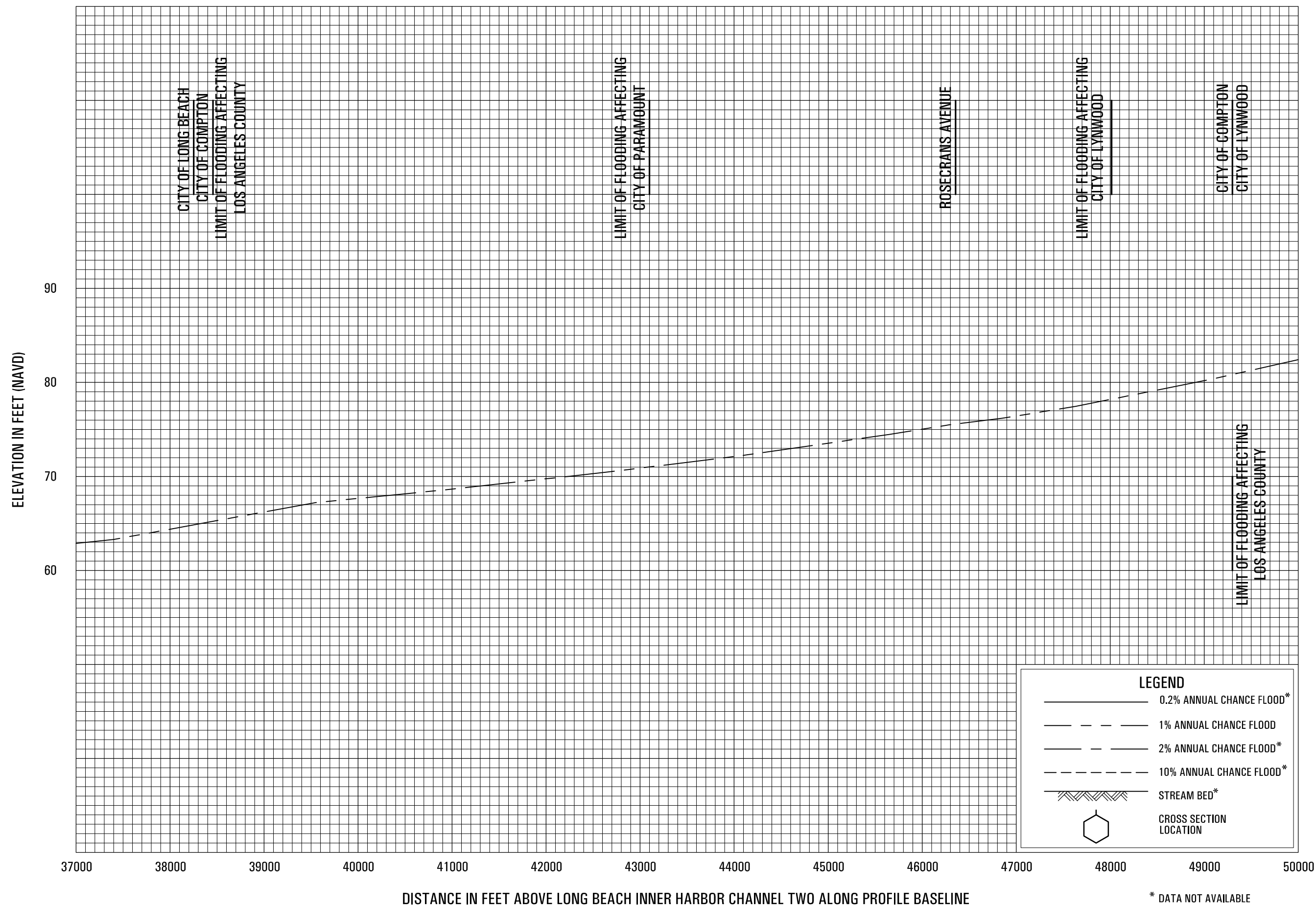
FEDERAL EMERGENCY MANAGEMENT AGENCY  
 LOS ANGELES COUNTY, CA  
 AND INCORPORATED AREAS



FEDERAL EMERGENCY MANAGEMENT AGENCY  
LOS ANGELES COUNTY, CA  
AND INCORPORATED AREAS

**FLOOD PROFILES**

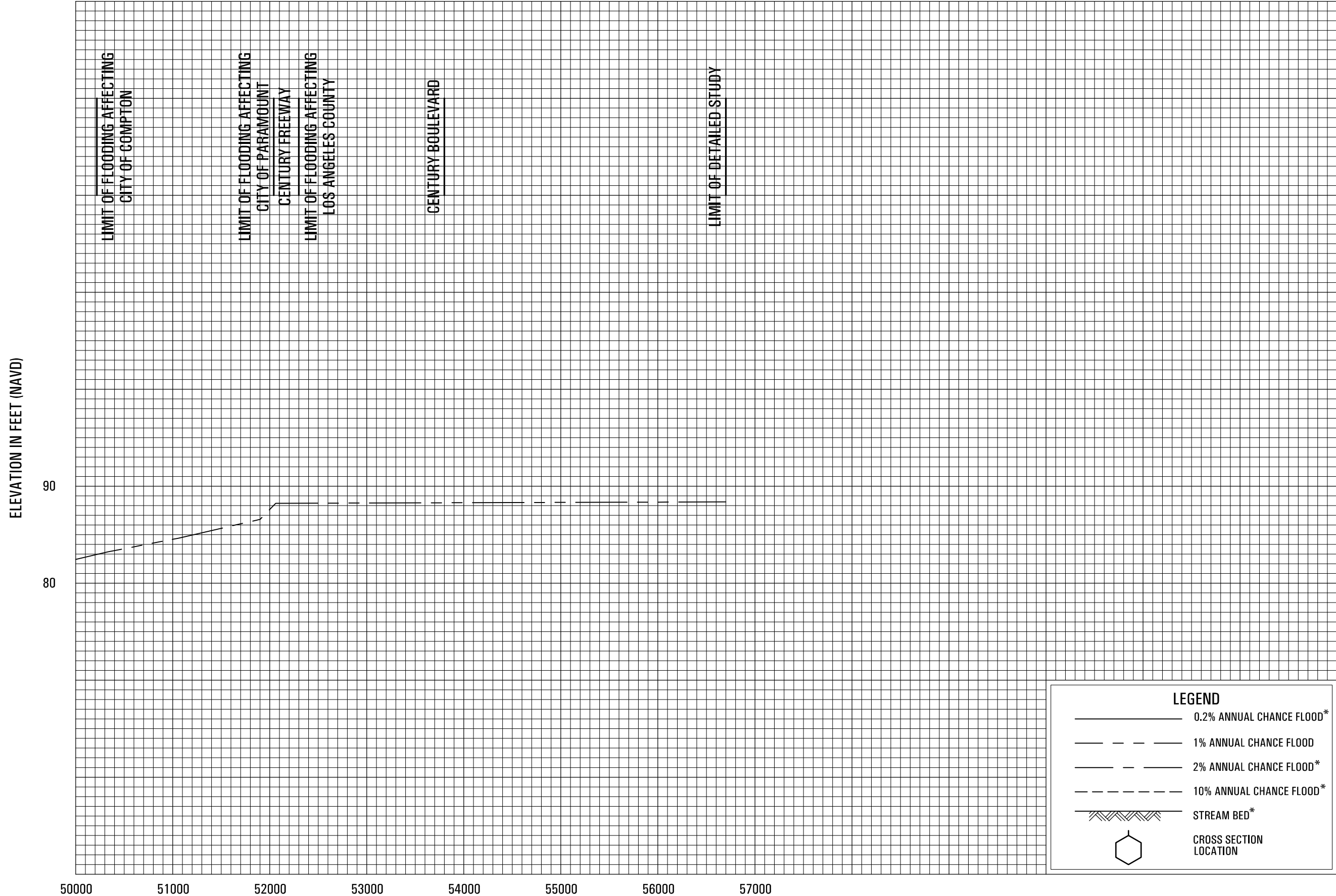
LOS ANGELES RIVER RIGHT OVERBANK PATH 1



**LEGEND**

- 0.2% ANNUAL CHANCE FLOOD\*
- - - 1% ANNUAL CHANCE FLOOD
- · - 2% ANNUAL CHANCE FLOOD\*
- · - · 10% ANNUAL CHANCE FLOOD\*
- ▨ STREAM BED\*
- ⬡ CROSS SECTION LOCATION

\* DATA NOT AVAILABLE



**LEGEND**

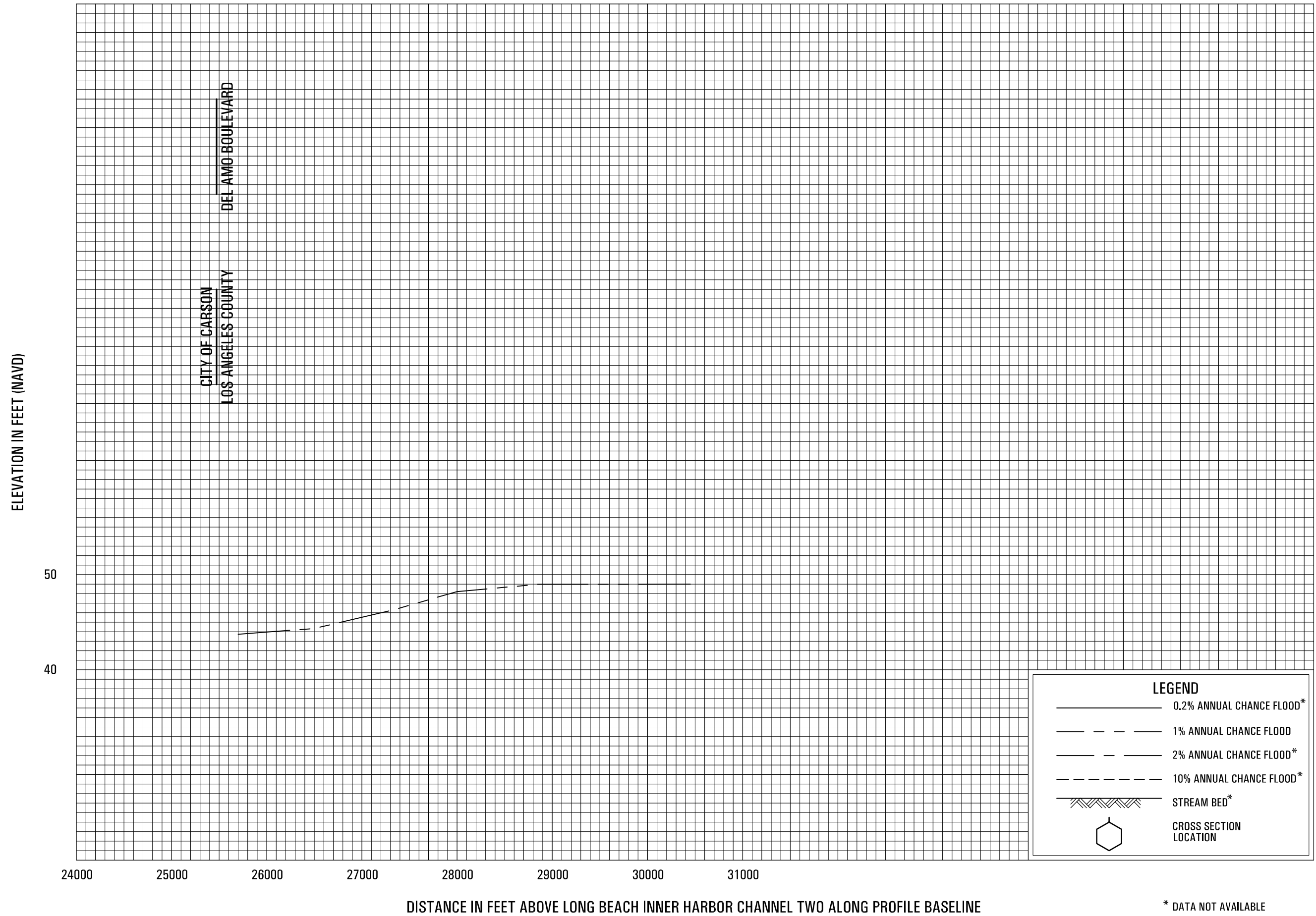
- 0.2% ANNUAL CHANCE FLOOD\*
- - - 1% ANNUAL CHANCE FLOOD
- · - 2% ANNUAL CHANCE FLOOD\*
- · - · 10% ANNUAL CHANCE FLOOD\*
- ▨ STREAM BED\*
- ⬡ CROSS SECTION LOCATION

\* DATA NOT AVAILABLE

FEDERAL EMERGENCY MANAGEMENT AGENCY  
 LOS ANGELES COUNTY, CA  
 AND INCORPORATED AREAS

**FLOOD PROFILES**

LOS ANGELES RIVER RIGHT OVERBANK PATH 1



FEDERAL EMERGENCY MANAGEMENT AGENCY  
 LOS ANGELES COUNTY, CA  
 AND INCORPORATED AREAS

**FLOOD PROFILES**

LOS ANGELES RIVER RIGHT OVERBANK PATH 2